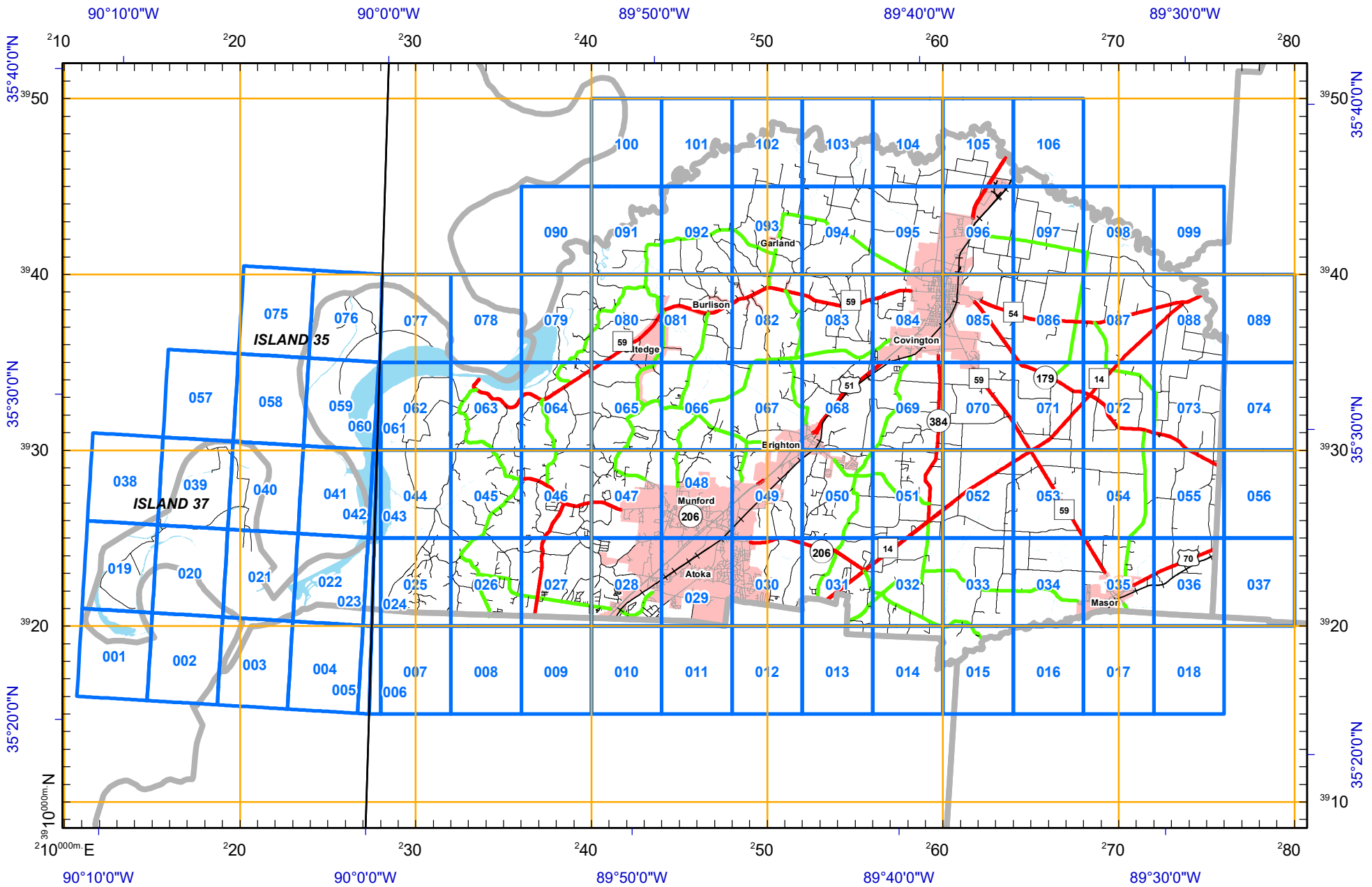

Tipton County, TN
USNG
Map Book

U.S. National Grid
100,000 -m Square ID
YV|BE
Grid Zone Designation
15S|16S

0 10 Miles

0 10 Kilometers

1:300,000 (Printed Size Letter)

Legend

- Tipton Index
- County Boundaries
- River/Stream
- City Limits
- Railroad

Roads CLASS

- Rural Arterial
- Rural Collector
- Rural Minor
- Municipal Streets

Map updated October 2023 by TCGIS

TIPTON COUNTY GIS MAKES NO WARRANTY, EXPRESS OR IMPLIED, NOR ANY GUARANTY AS TO THE CONTENT, SEQUENCE, ACCURACY, TIMELINESS OR COMPLETENESS OF ANY OF THE INFORMATION PROVIDED. TIPTON COUNTY GIS EXPLICITLY DISCLAIMS ALL REPRESENTATIONS AND WARRANTIES. THE READER AGREES TO HOLD HARMLESS TIPTON COUNTY GIS FOR ANY CAUSE OF ACTION AND COSTS ASSOCIATED WITH ANY CAUSE OF ACTION WHICH MAY ARISE AS A CONSEQUENCE OF TIPTON COUNTY GIS PROVIDING THIS INFORMATION. REPRODUCTION OF THIS MAP IS PROHIBITED WITHOUT PERMISSION FROM TIPTON COUNTY GIS.


Legend
County Limits
Natural Gas | Crude Oil
Major Electrical
Water Towers
Cell Towers
City Limits
Railroad
Streams
Roads
Building Footprints
Lake/Pond
Parks and Public Land

U.S. National Grid

100,000 -m Square ID

YV|BE

Grid Zone Designation

15S|16S

GN TN MN

Grid north to true north = .21°
Magnetic declination = 1.0°
Date of declination January 31, 2011
Rate declination change = .1° W/Year

0 1,000 Meters

0 5,000 Feet

1:25,000 (Printed Size Letter)

Map updated October 2023 by TCGIS

TIPTON COUNTY GIS MAKES NO WARRANTY, EXPRESS OR IMPLIED, NOR ANY GUARANTY AS TO THE CONTENT, SEQUENCE, ACCURACY, TIMELINESS OR COMPLETENESS OF ANY OF THE INFORMATION PROVIDED. TIPTON COUNTY GIS EXPLICITLY DISCLAIMS ALL REPRESENTATIONS AND WARRANTIES. THE READER AGREES TO HOLD HARMLESS TIPTON COUNTY GIS FOR ANY CAUSE OF ACTION AND COSTS ASSOCIATED WITH ANY CAUSES OF ACTION WHICH MAY ARISE AS A CONSEQUENCE OF TIPTON COUNTY GIS PROVIDING THIS INFORMATION. REPRODUCTION OF THIS MAP IS PROHIBITED WITHOUT PERMISSION FROM TIPTON COUNTY GIS.

Local Page # **001**

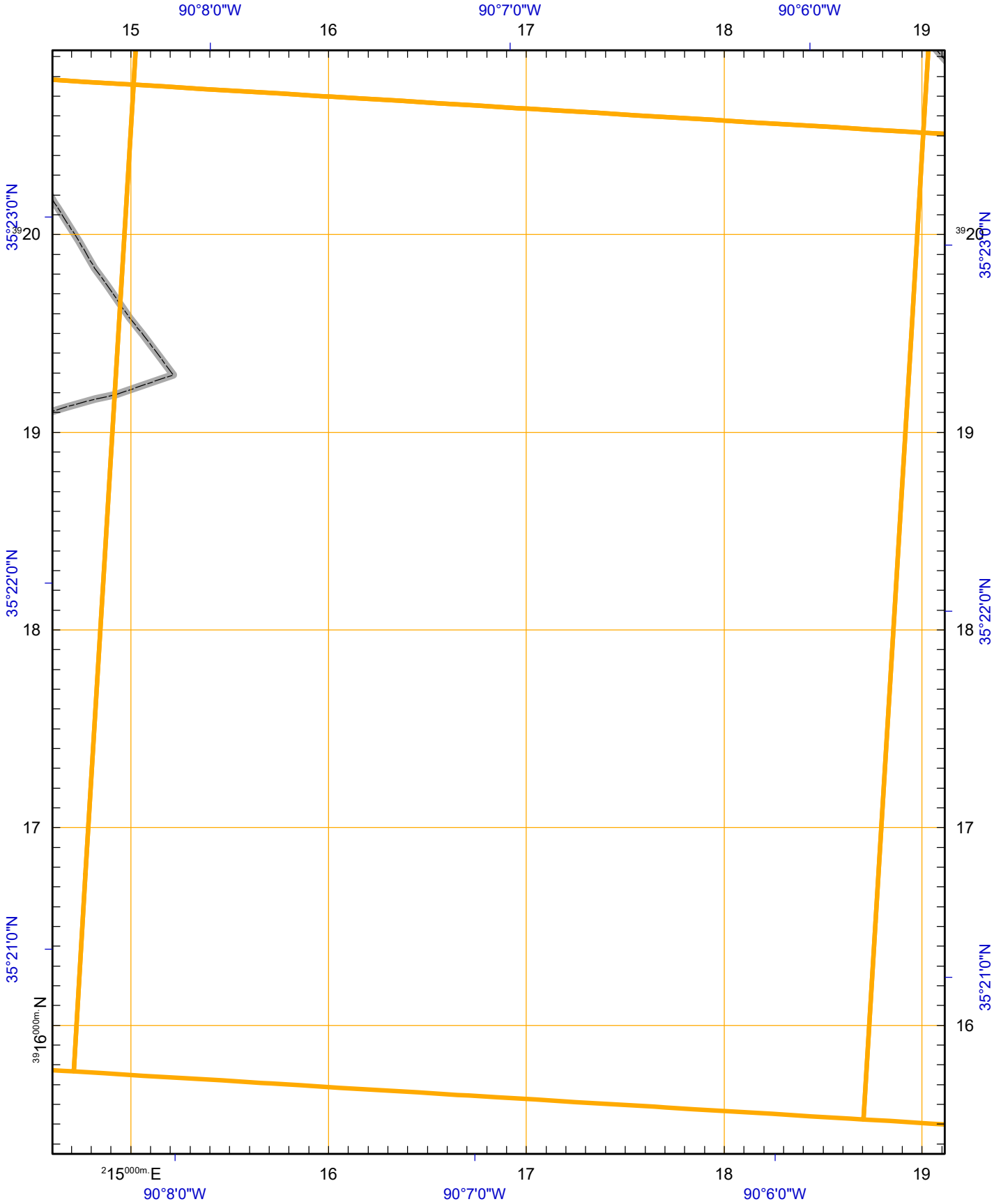

U.S. National Grid

100,000 -m Square ID

YV|BE

Grid Zone Designation

15S|16S

GN TN MN

Grid north to true north = .21°
Magnetic declination = 1.0°
Date of declination January 31, 2011
Rate declination change = .1° W/Year

0 1,000 Meters

0 5,000 Feet

1:25,000 (Printed Size Letter)

Map updated October 2023 by TCGIS

TIPTON COUNTY GIS MAKES NO WARRANTY, EXPRESS OR IMPLIED, NOR ANY GUARANTY AS TO THE CONTENT, SEQUENCE, ACCURACY, TIMELINESS OR COMPLETENESS OF ANY OF THE INFORMATION PROVIDED. TIPTON COUNTY GIS EXPLICITLY DISCLAIMS ALL REPRESENTATIONS AND WARRANTIES. THE READER AGREES TO HOLD HARMLESS TIPTON COUNTY GIS FOR ANY CAUSE OF ACTION AND COSTS ASSOCIATED WITH ANY CAUSES OF ACTION WHICH MAY ARISE AS A CONSEQUENCE OF TIPTON COUNTY GIS PROVIDING THIS INFORMATION. REPRODUCTION OF THIS MAP IS PROHIBITED WITHOUT PERMISSION FROM TIPTON COUNTY GIS.

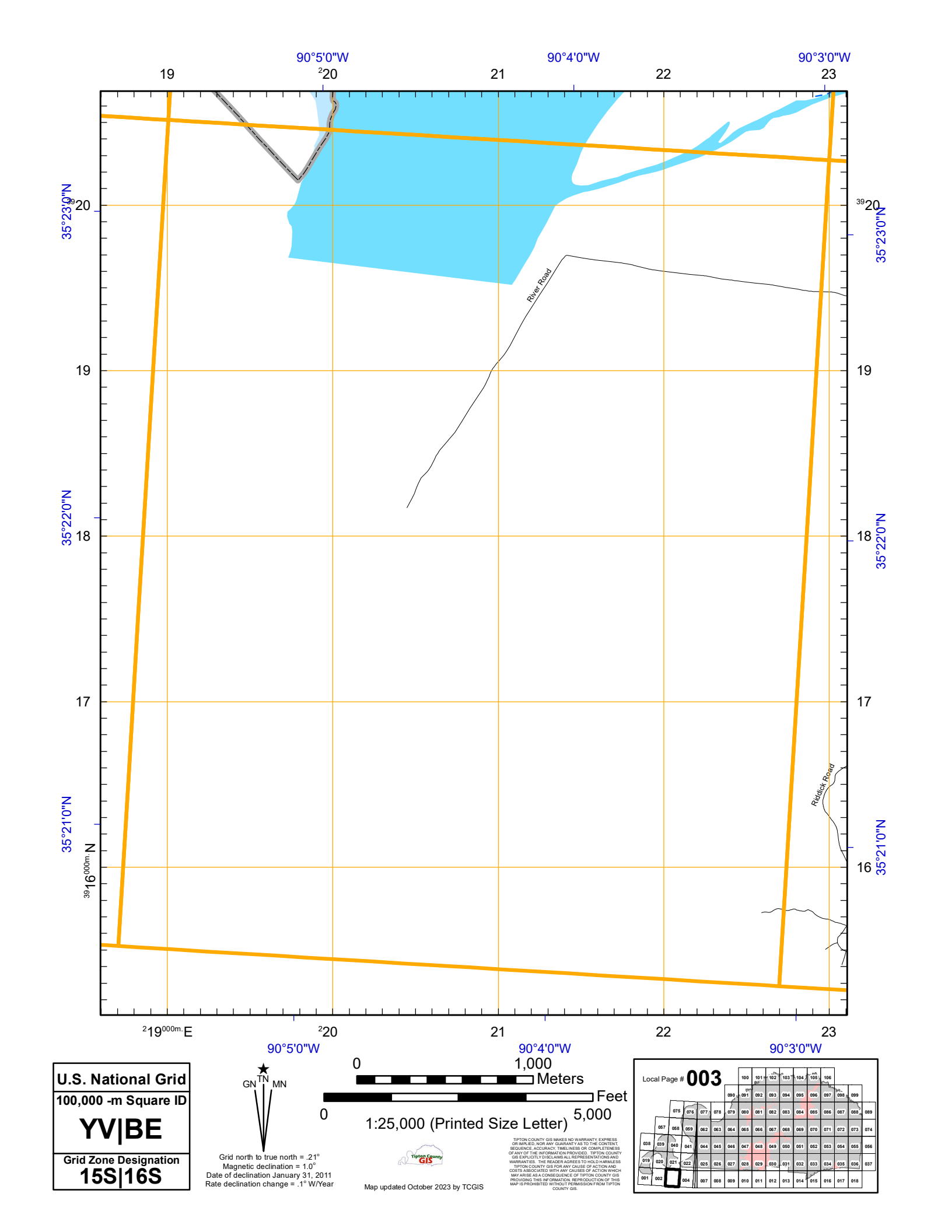

U.S. National Grid

100,000 -m Square ID

YV|BE

Grid Zone Designation

15S|16S

GN TN MN

Grid north to true north = .21°
Magnetic declination = 1.0°
Date of declination January 31, 2011
Rate declination change = .1° W/Year

0 1,000 Meters

0 5,000 Feet

1:25,000 (Printed Size Letter)

Map updated October 2023 by TCGIS

TIPTON COUNTY GIS MAKES NO WARRANTY, EXPRESS OR IMPLIED, NOR ANY GUARANTY AS TO THE CONTENT, SEQUENCE, ACCURACY, TIMELINESS OR COMPLETENESS OF ANY OF THE INFORMATION PROVIDED. TIPTON COUNTY GIS EXPLICITLY DISCLAIMS ALL REPRESENTATIONS AND WARRANTIES. THE READER AGREES TO HOLD HARMLESS TIPTON COUNTY GIS FOR ANY CAUSE OF ACTION AND COSTS ASSOCIATED WITH ANY CAUSES OF ACTION WHICH MAY ARISE AS A CONSEQUENCE OF TIPTON COUNTY GIS PROVIDING THIS INFORMATION. REPRODUCTION OF THIS MAP IS PROHIBITED WITHOUT PERMISSION FROM TIPTON COUNTY GIS.

Local Page # **003**

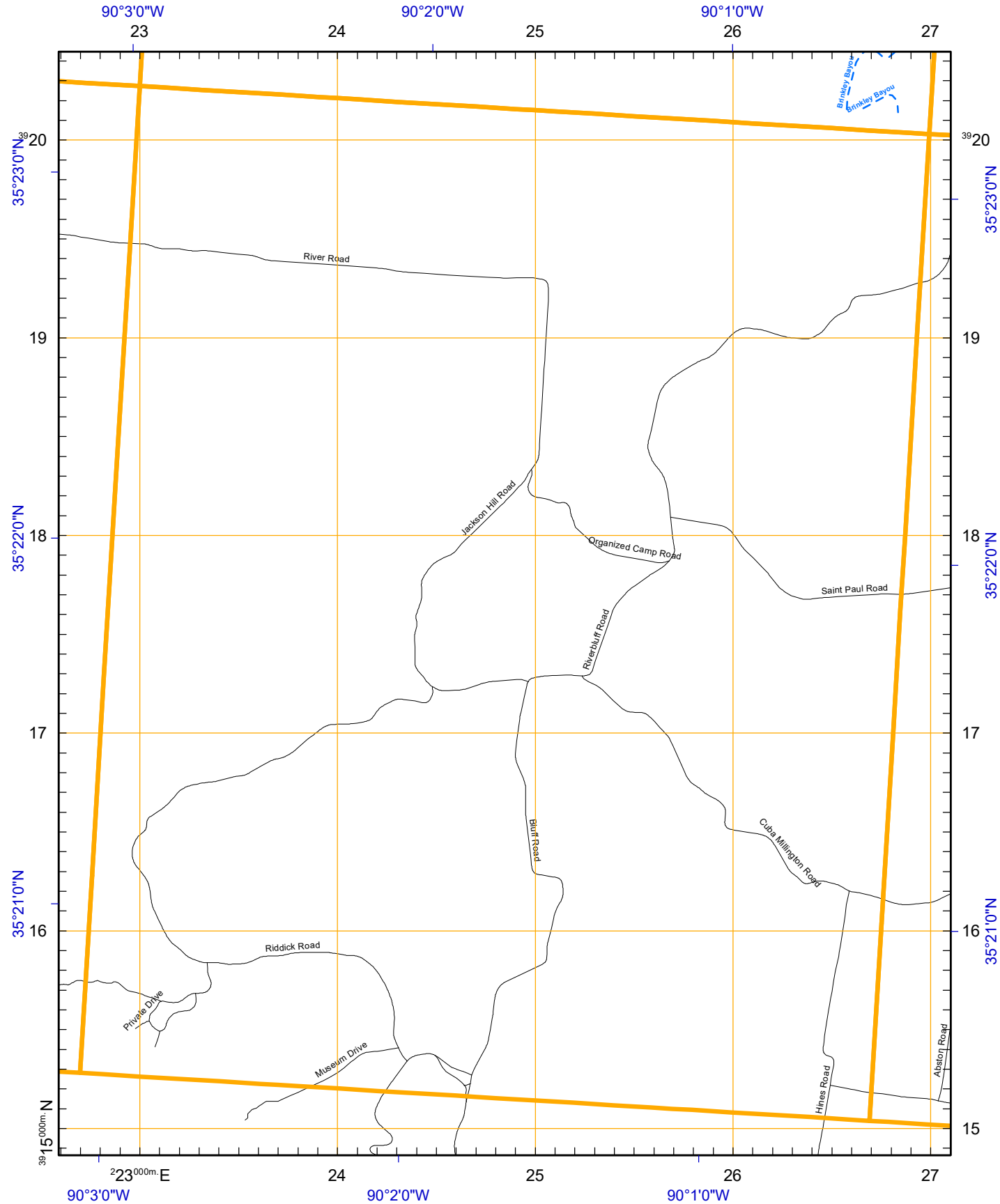

U.S. National Grid

100,000 -m Square ID

YV|BE

Grid Zone Designation

15S|16S

GN TN MN

Grid north to true north = .21°
Magnetic declination = 1.0°
Date of declination January 31, 2011
Rate declination change = .1° W/Year

0 1,000 Meters

0 5,000 Feet

1:25,000 (Printed Size Letter)

Map updated October 2023 by TCGIS

TIPTON COUNTY GIS MAKES NO WARRANTY, EXPRESS OR IMPLIED, NOR ANY GUARANTY AS TO THE CONTENT, SEQUENCE, ACCURACY, TIMELINESS OR COMPLETENESS OF ANY OF THE INFORMATION PROVIDED. TIPTON COUNTY GIS EXPLICITLY DISCLAIMS ALL REPRESENTATIONS AND WARRANTIES. THE READER AGREES TO HOLD HARMLESS TIPTON COUNTY GIS FOR ANY CAUSE OF ACTION AND COSTS ASSOCIATED WITH ANY CAUSES OF ACTION WHICH MAY ARISE AS A CONSEQUENCE OF TIPTON COUNTY GIS PROVIDING THIS INFORMATION. REPRODUCTION OF THIS MAP IS PROHIBITED WITHOUT PERMISSION FROM TIPTON COUNTY GIS.

Local Page # **004**

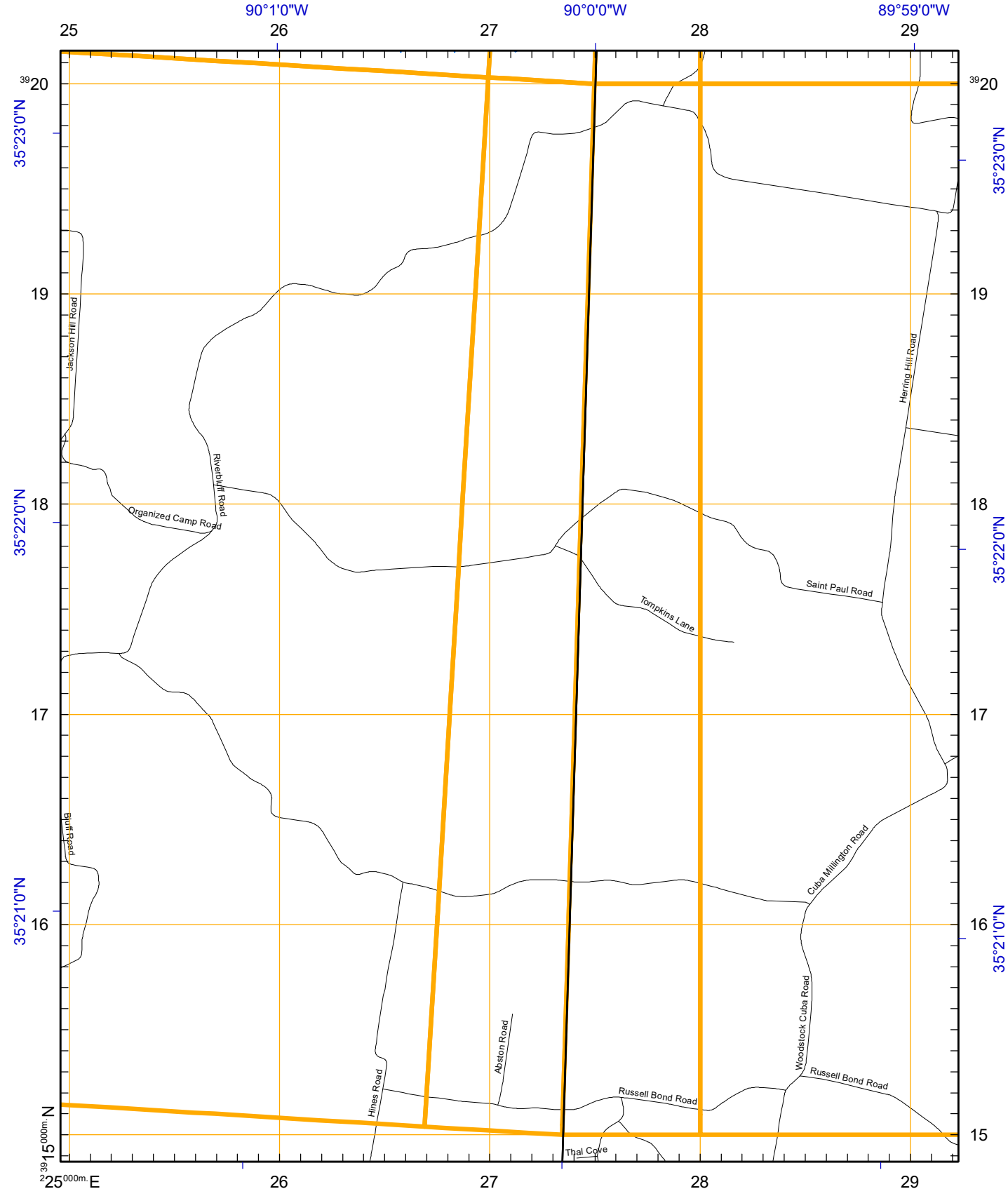

U.S. National Grid

100,000 -m Square ID

YV|BE

Grid Zone Designation

15S|16S

GN TN MN

Grid north to true north = .21°
Magnetic declination = 1.0°
Date of declination January 31, 2011
Rate declination change = .1° W/Year

0 1,000 Meters

0 5,000 Feet

1:25,000 (Printed Size Letter)

Map updated October 2023 by TCGIS

TIPTON COUNTY GIS MAKES NO WARRANTY, EXPRESS OR IMPLIED, NOR ANY GUARANTY AS TO THE CONTENT, SEQUENCE, ACCURACY, TIMELINESS OR COMPLETENESS OF ANY OF THE INFORMATION PROVIDED. TIPTON COUNTY GIS EXPLICITLY DISCLAIMS ALL REPRESENTATIONS AND WARRANTIES. THE READER AGREES TO HOLD HARMLESS TIPTON COUNTY GIS FOR ANY CAUSE OF ACTION AND COSTS ASSOCIATED WITH ANY CAUSES OF ACTION WHICH MAY ARISE AS A CONSEQUENCE OF TIPTON COUNTY GIS PROVIDING THIS INFORMATION. REPRODUCTION OF THIS MAP IS PROHIBITED WITHOUT PERMISSION FROM TIPTON COUNTY GIS.

Local Page # **005**

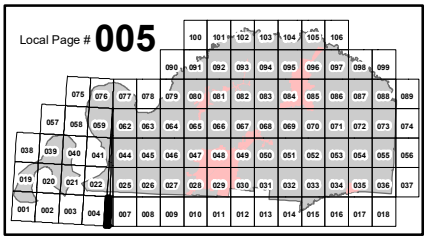

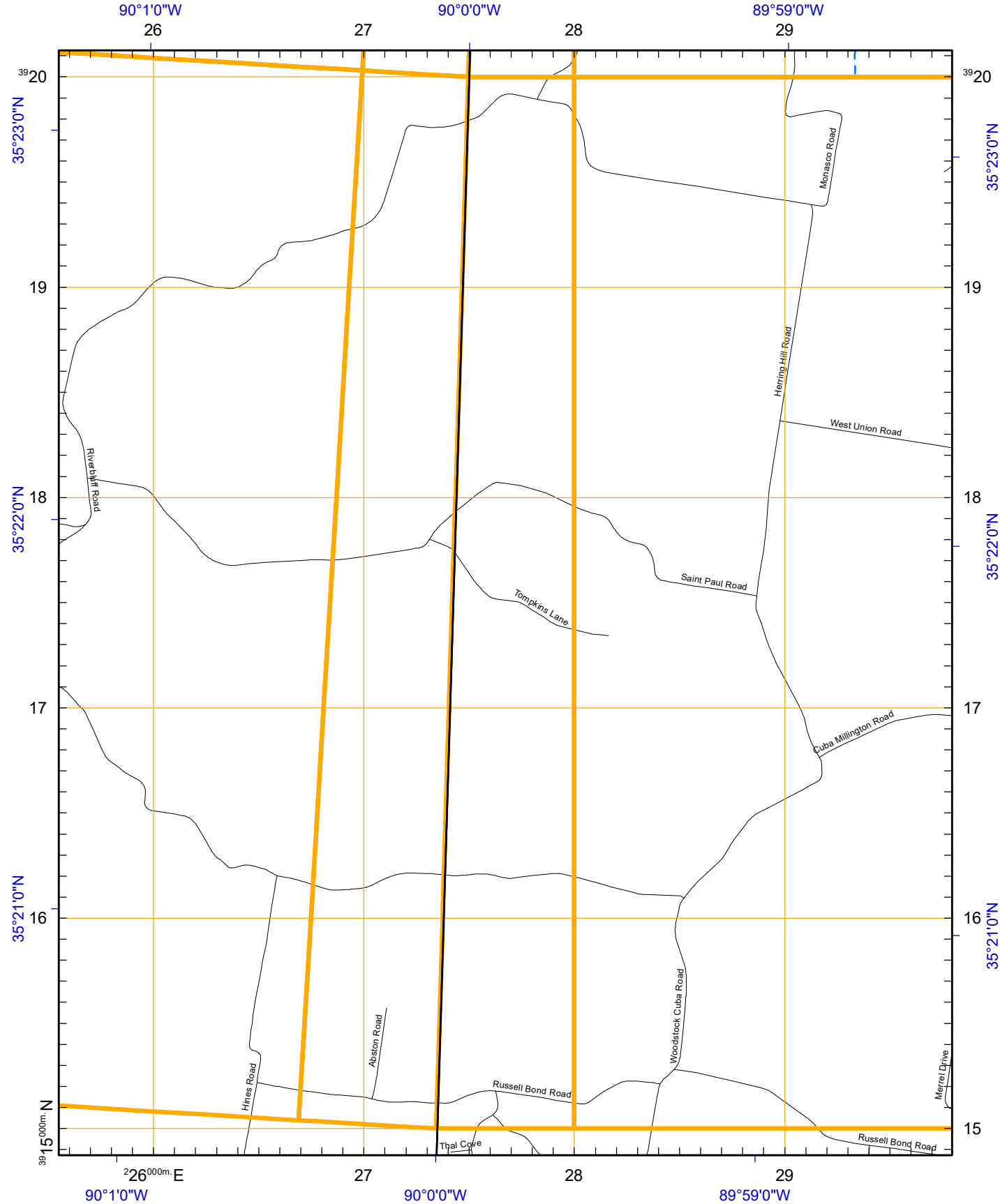

U.S. National Grid

100,000 -m Square ID

YV|BE

Grid Zone Designation

15S|16S

GN TN MN

Grid north to true north = .21°
Magnetic declination = 1.0°
Date of declination January 31, 2011
Rate declination change = .1° W/Year

0 1,000 Meters

0 5,000 Feet

1:25,000 (Printed Size Letter)

Map updated October 2023 by TCGIS

TIPTON COUNTY GIS MAKES NO WARRANTY, EXPRESS OR IMPLIED, NOR ANY GUARANTY AS TO THE CONTENT, SEQUENCE, ACCURACY, TIMELINESS OR COMPLETENESS OF ANY OF THE INFORMATION PROVIDED. TIPTON COUNTY GIS EXPLICITLY DISCLAIMS ALL REPRESENTATIONS AND WARRANTIES. THE READER AGREES TO HOLD HARMLESS TIPTON COUNTY GIS FOR ANY CAUSE OF ACTION AND COSTS ASSOCIATED WITH ANY CAUSES OF ACTION WHICH MAY ARISE AS A CONSEQUENCE OF TIPTON COUNTY GIS PROVIDING THIS INFORMATION. REPRODUCTION OF THIS MAP IS PROHIBITED WITHOUT PERMISSION FROM TIPTON COUNTY GIS.

Local Page # **006**

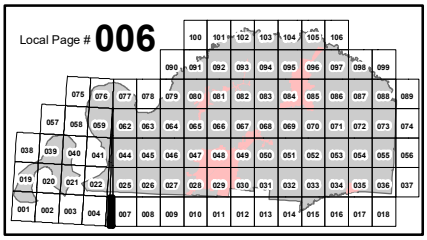

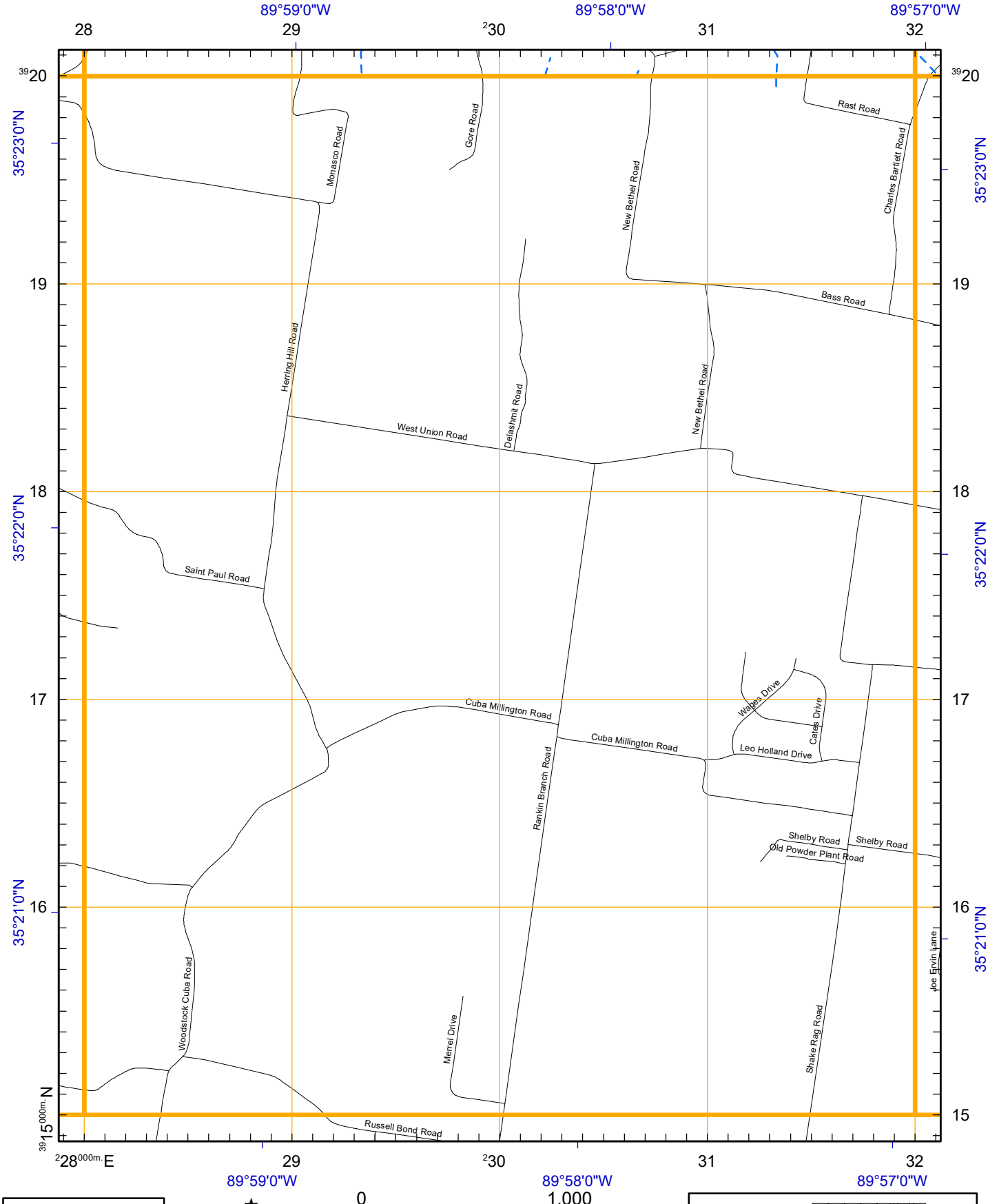

U.S. National Grid

100,000 -m Square ID

YV|BE

Grid Zone Designation

15S|16S

GN TN MN

Grid north to true north = .21°
Magnetic declination = 1.0°
Date of declination January 31, 2011
Rate declination change = .1° W/Year

0 1,000 Meters

0 5,000 Feet

1:25,000 (Printed Size Letter)

Map updated October 2023 by TCGIS

TIPTON COUNTY GIS MAKES NO WARRANTY, EXPRESS OR IMPLIED, NOR ANY GUARANTY AS TO THE CONTENT, SEQUENCE, ACCURACY, TIMELINESS OR COMPLETENESS OF ANY OF THE INFORMATION PROVIDED. TIPTON COUNTY GIS EXPLICITLY DISCLAIMS ALL REPRESENTATIONS AND WARRANTIES. THE READER AGREES TO HOLD HARMLESS TIPTON COUNTY GIS FOR ANY CAUSE OF ACTION AND COSTS ASSOCIATED WITH ANY CAUSES OF ACTION WHICH MAY ARISE AS A CONSEQUENCE OF TIPTON COUNTY GIS PROVIDING THIS INFORMATION. REPRODUCTION OF THIS MAP IS PROHIBITED WITHOUT PERMISSION FROM TIPTON COUNTY GIS.

Local Page # **007**

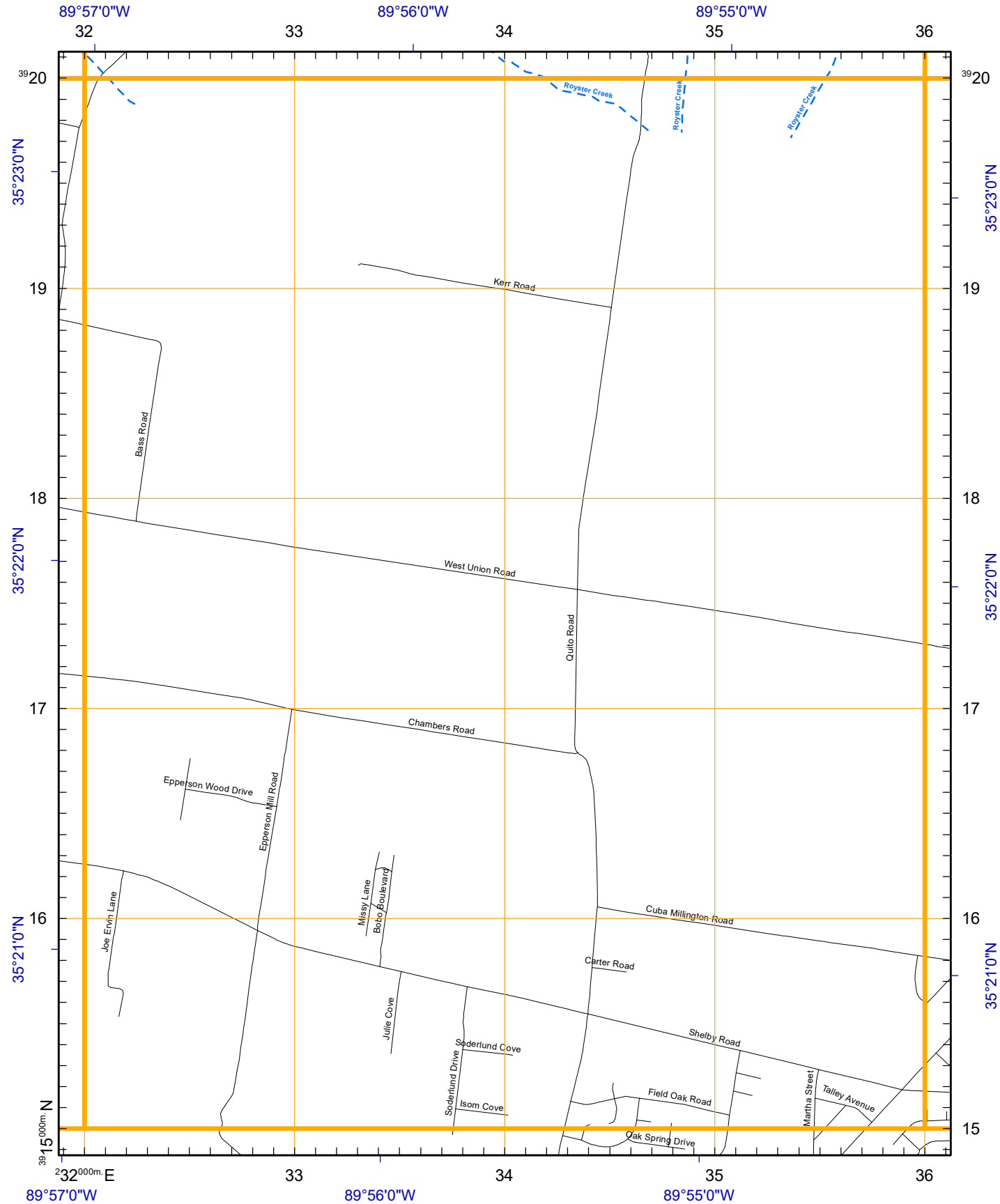

U.S. National Grid

100,000 -m Square ID

YV|BE

Grid Zone Designation

15S|16S

GN TN MN

Grid north to true north = .21°
Magnetic declination = 1.0°
Date of declination January 31, 2011
Rate declination change = .1° W/Year

0 1,000 Meters

0 5,000 Feet

1:25,000 (Printed Size Letter)

Map updated October 2023 by TCGIS

TIPTON COUNTY GIS MAKES NO WARRANTY, EXPRESS OR IMPLIED, NOR ANY GUARANTY AS TO THE CONTENT, SEQUENCE, ACCURACY, TIMELINESS OR COMPLETENESS OF ANY OF THE INFORMATION PROVIDED. TIPTON COUNTY GIS EXPLICITLY DISCLAIMS ALL REPRESENTATIONS AND WARRANTIES. THE READER AGREES TO HOLD HARMLESS TIPTON COUNTY GIS FOR ANY CAUSE OF ACTION AND COSTS ASSOCIATED WITH ANY CAUSES OF ACTION WHICH MAY ARISE AS A CONSEQUENCE OF TIPTON COUNTY GIS PROVIDING THIS INFORMATION. REPRODUCTION OF THIS MAP IS PROHIBITED WITHOUT PERMISSION FROM TIPTON COUNTY GIS.

Local Page # **008**

U.S. National Grid
100,000 -m Square ID
YV|BE
Grid Zone Designation
15S|16S

GN TN MN

Grid north to true north = .21°
Magnetic declination = 1.0°
Date of declination January 31, 2011
Rate declination change = .1° W/Year

0 1,000 Meters

0 5,000 Feet

1:25,000 (Printed Size Letter)

Map updated October 2023 by TCGIS

TIPTON COUNTY GIS MAKES NO WARRANTY, EXPRESS OR IMPLIED, NOR ANY GUARANTY AS TO THE CONTENT, SEQUENCE, ACCURACY, TIMELINESS OR COMPLETENESS OF ANY OF THE INFORMATION PROVIDED. TIPTON COUNTY GIS EXPLICITLY DISCLAIMS ALL REPRESENTATIONS AND WARRANTIES. THE READER AGREES TO HOLD HARMLESS TIPTON COUNTY GIS FOR ANY CAUSE OF ACTION AND COSTS ASSOCIATED WITH ANY CAUSES OF ACTION WHICH MAY ARISE AS A CONSEQUENCE OF TIPTON COUNTY GIS PROVIDING THIS INFORMATION. REPRODUCTION OF THIS MAP IS PROHIBITED WITHOUT PERMISSION FROM TIPTON COUNTY GIS.

Local Page # **009**

U.S. National Grid

100,000 -m Square ID

YV|BE

Grid Zone Designation

15S|16S

GN TN MN

Grid north to true north = .21°
Magnetic declination = 1.0°
Date of declination January 31, 2011
Rate declination change = .1° W/Year

0 1,000 Meters

0 5,000 Feet

1:25,000 (Printed Size Letter)

Map updated October 2023 by TCGIS

TIPTON COUNTY GIS MAKES NO WARRANTY, EXPRESS OR IMPLIED, NOR ANY GUARANTY AS TO THE CONTENT, SEQUENCE, ACCURACY, TIMELINESS OR COMPLETENESS OF ANY OF THE INFORMATION PROVIDED. TIPTON COUNTY GIS EXPLICITLY DISCLAIMS ALL REPRESENTATIONS AND WARRANTIES. THE READER AGREES TO HOLD HARMLESS TIPTON COUNTY GIS FOR ANY CAUSE OF ACTION AND COSTS ASSOCIATED WITH ANY CAUSES OF ACTION WHICH MAY ARISE AS A CONSEQUENCE OF TIPTON COUNTY GIS PROVIDING THIS INFORMATION. REPRODUCTION OF THIS MAP IS PROHIBITED WITHOUT PERMISSION FROM TIPTON COUNTY GIS.

Local Page # **010**

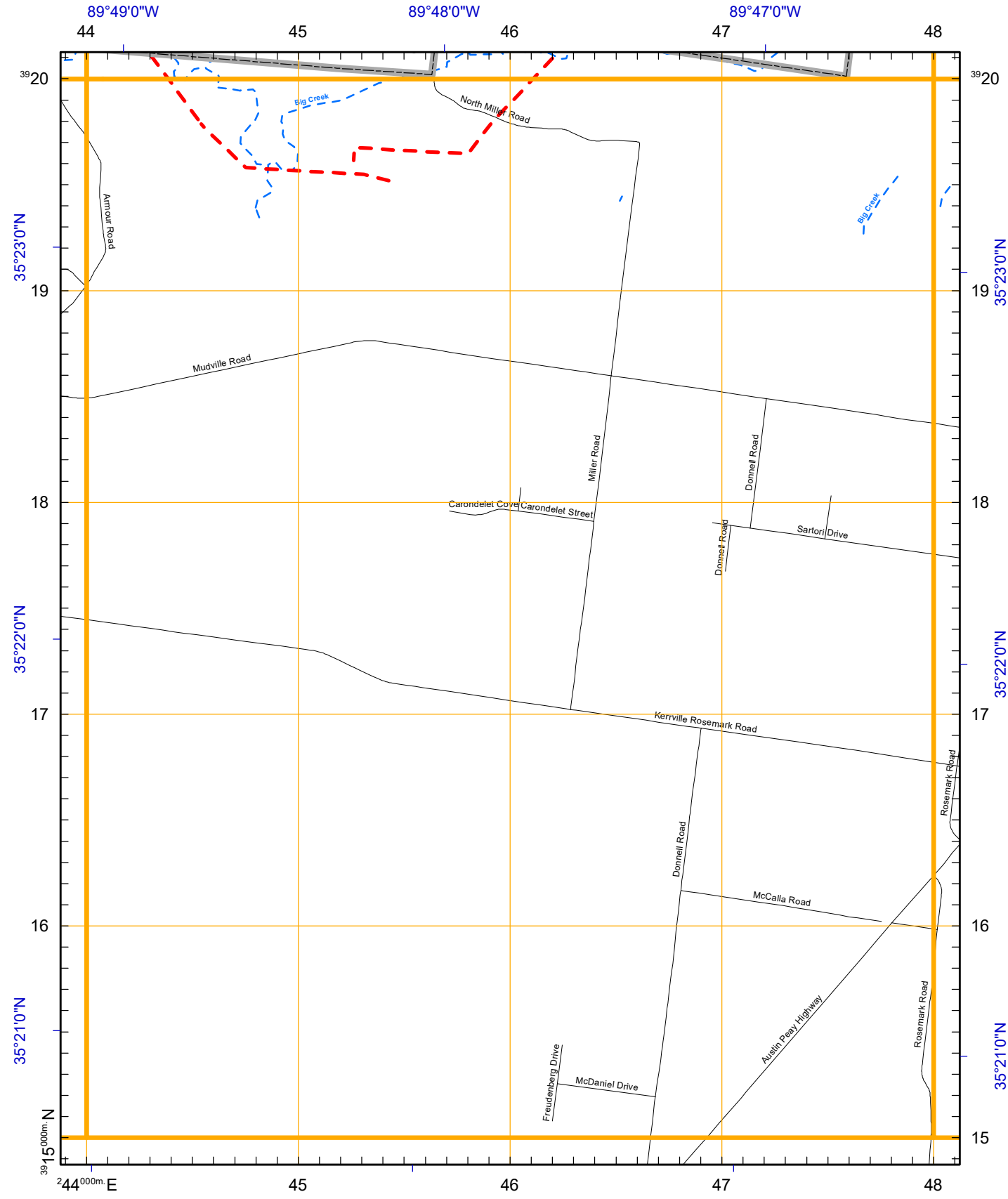

U.S. National Grid

100,000 -m Square ID

YV|BE

Grid Zone Designation

15S|16S

GN TN MN

Grid north to true north = .21°
Magnetic declination = 1.0°
Date of declination January 31, 2011
Rate declination change = .1° W/Year

0 1,000 Meters

0 5,000 Feet

1:25,000 (Printed Size Letter)

Map updated October 2023 by TCGIS

TIPTON COUNTY GIS MAKES NO WARRANTY, EXPRESS OR IMPLIED, NOR ANY GUARANTY AS TO THE CONTENT, SEQUENCE, ACCURACY, TIMELINESS OR COMPLETENESS OF ANY OF THE INFORMATION PROVIDED. TIPTON COUNTY GIS EXPLICITLY DISCLAIMS ALL REPRESENTATIONS AND WARRANTIES. THE READER AGREES TO HOLD HARMLESS TIPTON COUNTY GIS FOR ANY CAUSE OF ACTION AND COSTS ASSOCIATED WITH ANY CAUSES OF ACTION WHICH MAY ARISE AS A CONSEQUENCE OF TIPTON COUNTY GIS PROVIDING THIS INFORMATION. REPRODUCTION OF THIS MAP IS PROHIBITED WITHOUT PERMISSION FROM TIPTON COUNTY GIS.

Local Page # **011**

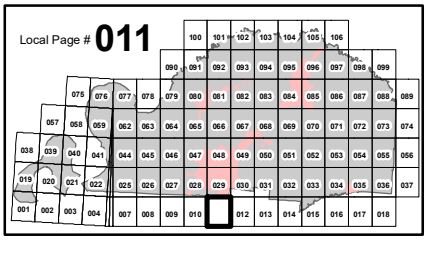

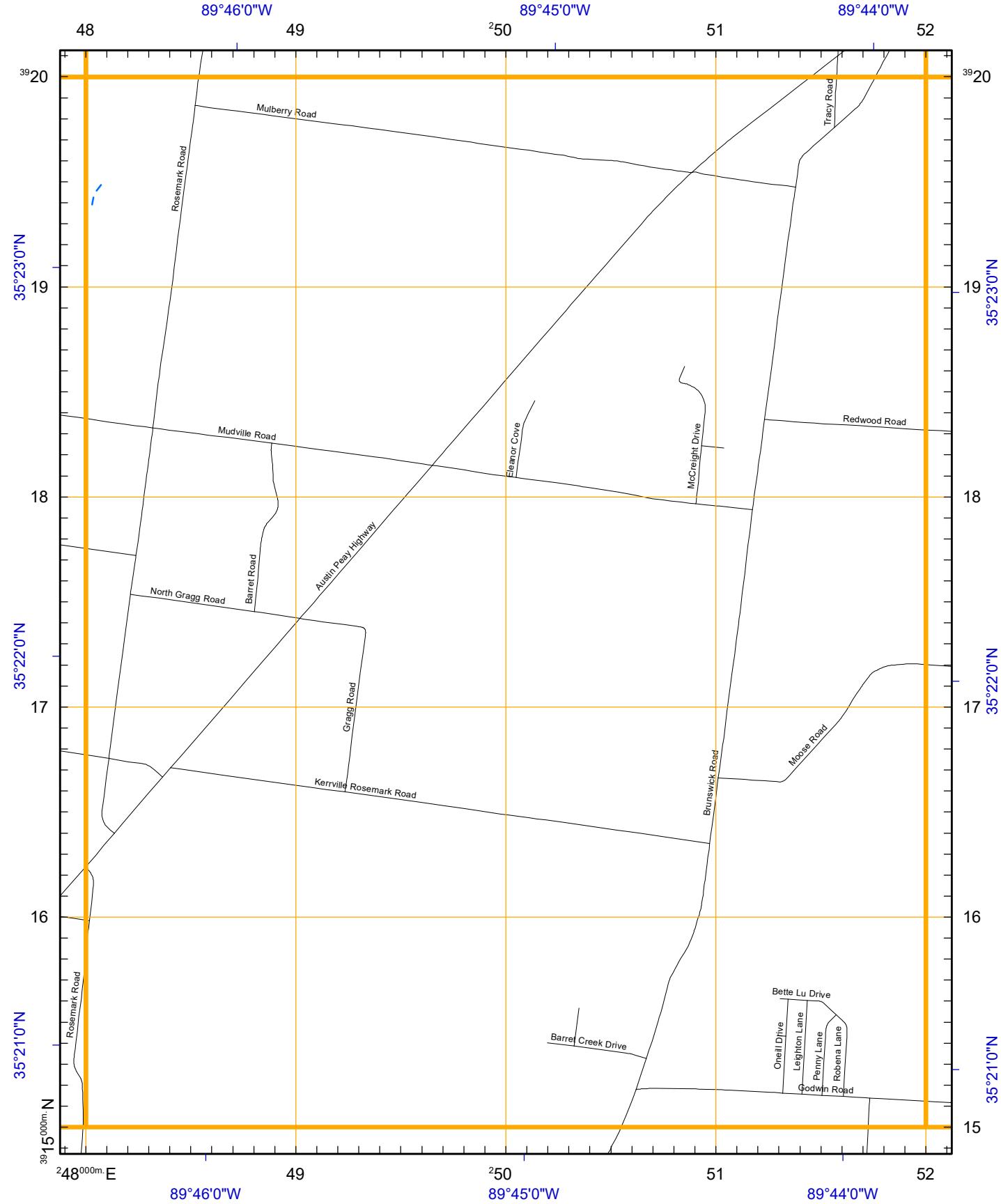

U.S. National Grid

100,000 -m Square ID

YV|BE

Grid Zone Designation

15S|16S

GN TN MN

Grid north to true north = .21°
Magnetic declination = 1.0°
Date of declination January 31, 2011
Rate declination change = .1° W/Year

0 1,000 Meters

0 5,000 Feet

1:25,000 (Printed Size Letter)

Map updated October 2023 by TCGIS

TIPTON COUNTY GIS MAKES NO WARRANTY, EXPRESS OR IMPLIED, NOR ANY GUARANTY AS TO THE CONTENT, SEQUENCE, ACCURACY, TIMELINESS OR COMPLETENESS OF ANY OF THE INFORMATION PROVIDED. TIPTON COUNTY GIS EXPLICITLY DISCLAIMS ALL REPRESENTATIONS AND WARRANTIES. THE READER AGREES TO HOLD HARMLESS TIPTON COUNTY GIS FOR ANY CAUSE OF ACTION AND COSTS ASSOCIATED WITH ANY CAUSES OF ACTION WHICH MAY ARISE AS A CONSEQUENCE OF TIPTON COUNTY GIS PROVIDING THIS INFORMATION. REPRODUCTION OF THIS MAP IS PROHIBITED WITHOUT PERMISSION FROM TIPTON COUNTY GIS.

Local Page # **012**

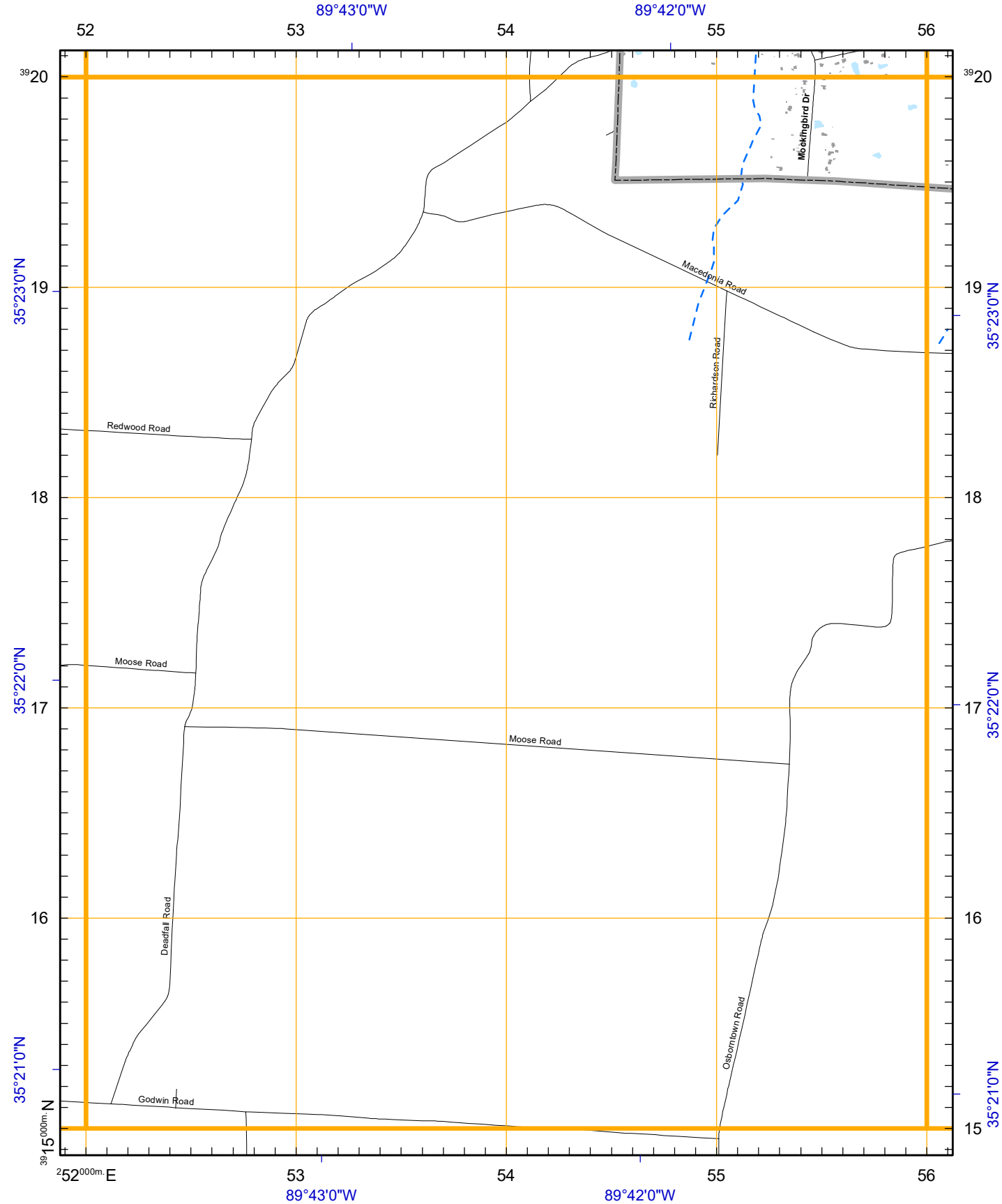

U.S. National Grid
100,000 -m Square ID
YV|BE
Grid Zone Designation
15S|16S

Grid north to true north = .21°
Magnetic declination = 1.0°
Date of declination January 31, 2011
Rate declination change = .1° W/Year

0 1,000 Meters

0 5,000 Feet

1:25,000 (Printed Size Letter)

Map updated October 2023 by TCGIS

TIPTON COUNTY GIS MAKES NO WARRANTY, EXPRESS OR IMPLIED, NOR ANY GUARANTY AS TO THE CONTENT, SEQUENCE, ACCURACY, TIMELINESS OR COMPLETENESS OF ANY OF THE INFORMATION PROVIDED. TIPTON COUNTY GIS EXPLICITLY DISCLAIMS ALL REPRESENTATIONS AND WARRANTIES. THE READER AGREES TO HOLD HARMLESS TIPTON COUNTY GIS FOR ANY CAUSE OF ACTION AND COSTS ASSOCIATED WITH ANY CAUSES OF ACTION WHICH MAY ARISE AS A CONSEQUENCE OF TIPTON COUNTY GIS PROVIDING THIS INFORMATION. REPRODUCTION OF THIS MAP IS PROHIBITED WITHOUT PERMISSION FROM TIPTON COUNTY GIS.

Local Page # **013**

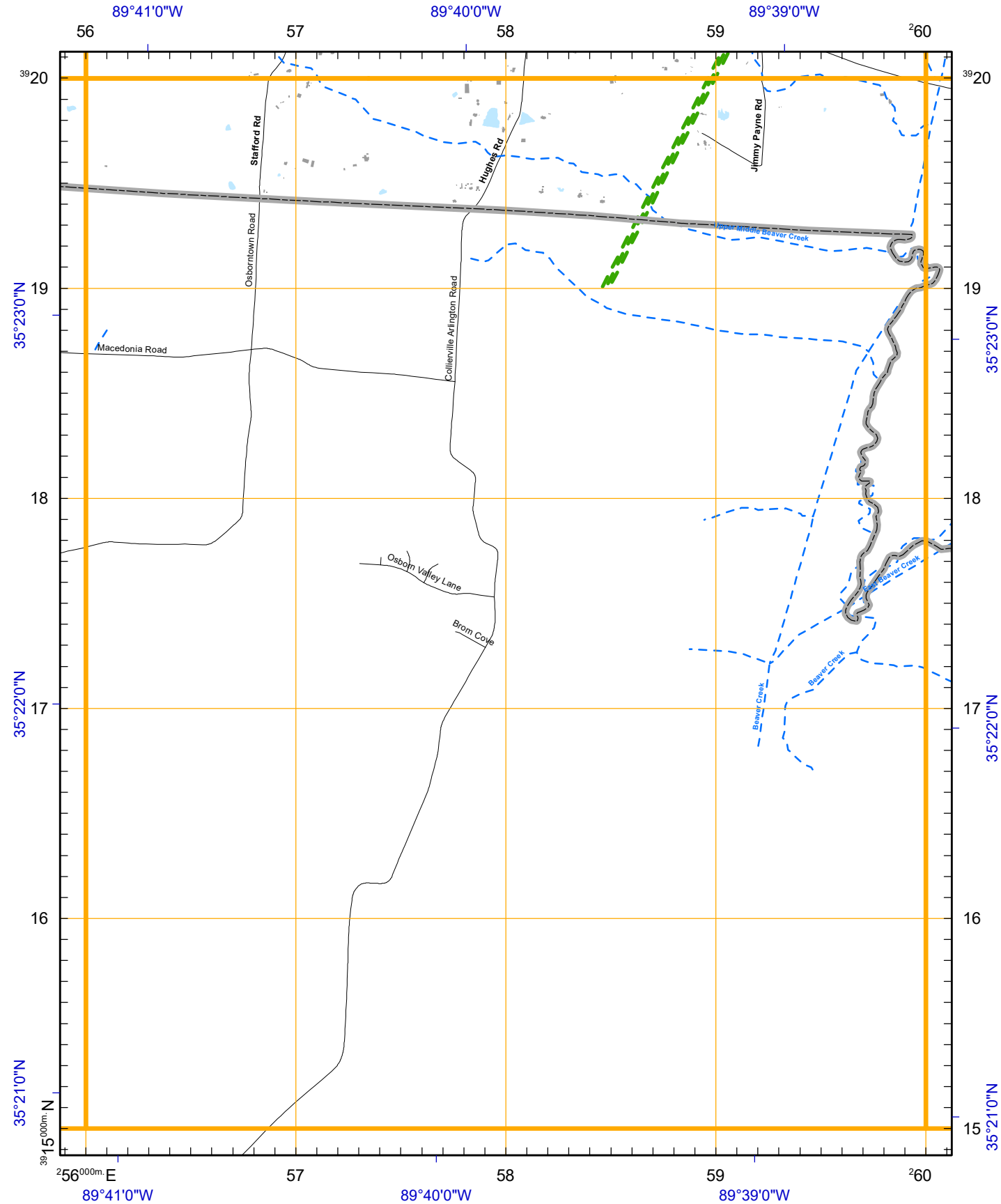

U.S. National Grid

100,000 -m Square ID

YV|BE

Grid Zone Designation

15S|16S

GN TN MN

Grid north to true north = .21°
Magnetic declination = 1.0°
Date of declination January 31, 2011
Rate declination change = .1° W/Year

0 1,000 Meters

0 5,000 Feet

1:25,000 (Printed Size Letter)

Map updated October 2023 by TCGIS

TIPTON COUNTY GIS MAKES NO WARRANTY, EXPRESS OR IMPLIED, NOR ANY GUARANTY AS TO THE CONTENT, SEQUENCE, ACCURACY, TIMELINESS OR COMPLETENESS OF ANY OF THE INFORMATION PROVIDED. TIPTON COUNTY GIS EXPLICITLY DISCLAIMS ALL REPRESENTATIONS AND WARRANTIES. THE READER AGREES TO HOLD HARMLESS TIPTON COUNTY GIS FOR ANY CAUSE OF ACTION AND COSTS ASSOCIATED WITH ANY CAUSES OF ACTION WHICH MAY ARISE AS A CONSEQUENCE OF TIPTON COUNTY GIS PROVIDING THIS INFORMATION. REPRODUCTION OF THIS MAP IS PROHIBITED WITHOUT PERMISSION FROM TIPTON COUNTY GIS.

Local Page # **014**

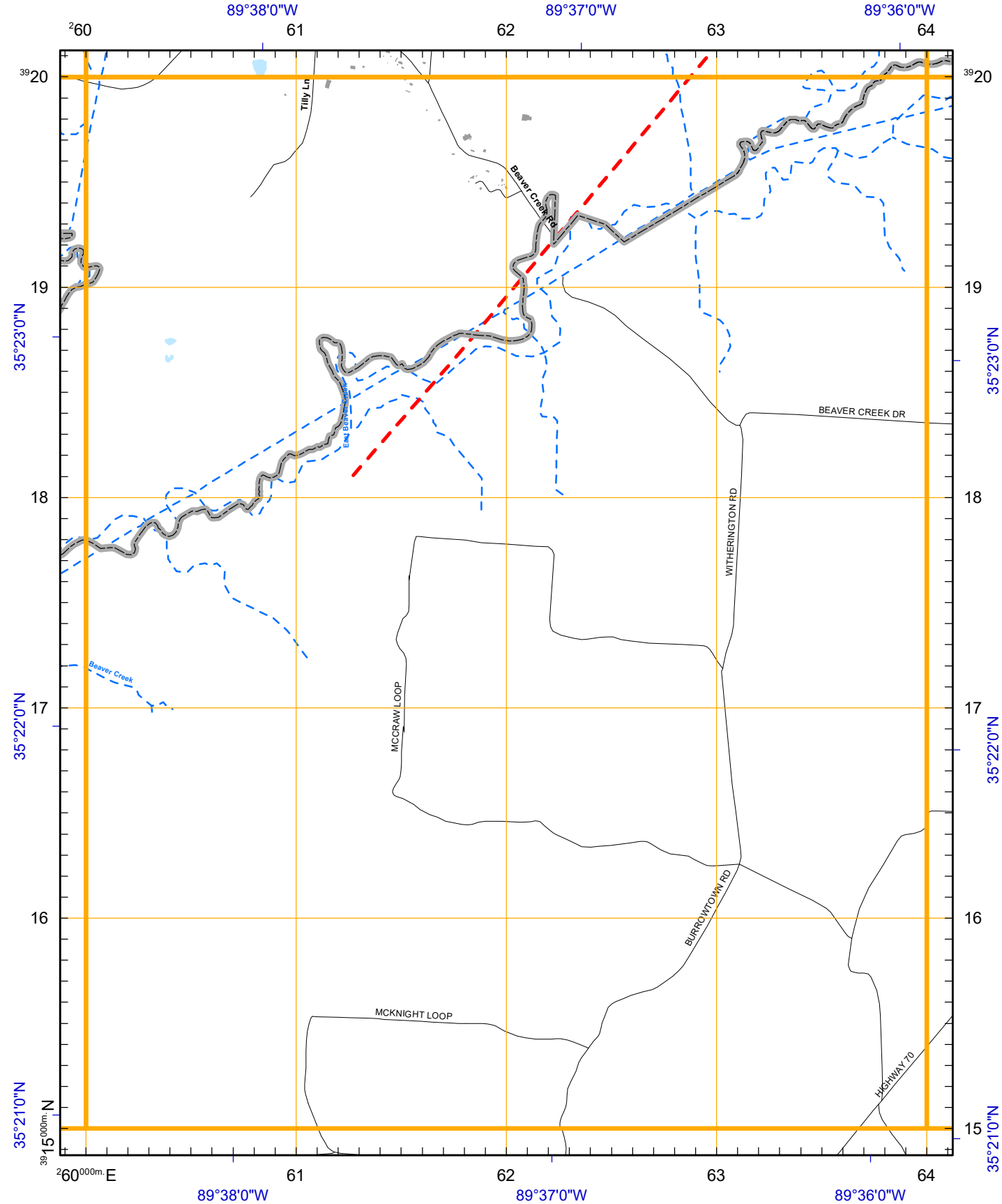

U.S. National Grid
100,000 -m Square ID
YV|BE
Grid Zone Designation
15S|16S

GN TN MN

Grid north to true north = .21°
Magnetic declination = 1.0°
Date of declination January 31, 2011
Rate declination change = .1° W/Year

0 1,000 Meters

0 5,000 Feet

1:25,000 (Printed Size Letter)

Map updated October 2023 by TCGIS

TIPTON COUNTY GIS MAKES NO WARRANTY, EXPRESS OR IMPLIED, NOR ANY GUARANTY AS TO THE CONTENT, SEQUENCE, ACCURACY, TIMELINESS OR COMPLETENESS OF ANY OF THE INFORMATION PROVIDED. TIPTON COUNTY GIS EXPLICITLY DISCLAIMS ALL REPRESENTATIONS AND WARRANTIES. THE READER AGREES TO HOLD HARMLESS TIPTON COUNTY GIS FOR ANY CAUSE OF ACTION AND COSTS ASSOCIATED WITH ANY CAUSES OF ACTION WHICH MAY ARISE AS A CONSEQUENCE OF TIPTON COUNTY GIS PROVIDING THIS INFORMATION. REPRODUCTION OF THIS MAP IS PROHIBITED WITHOUT PERMISSION FROM TIPTON COUNTY GIS.

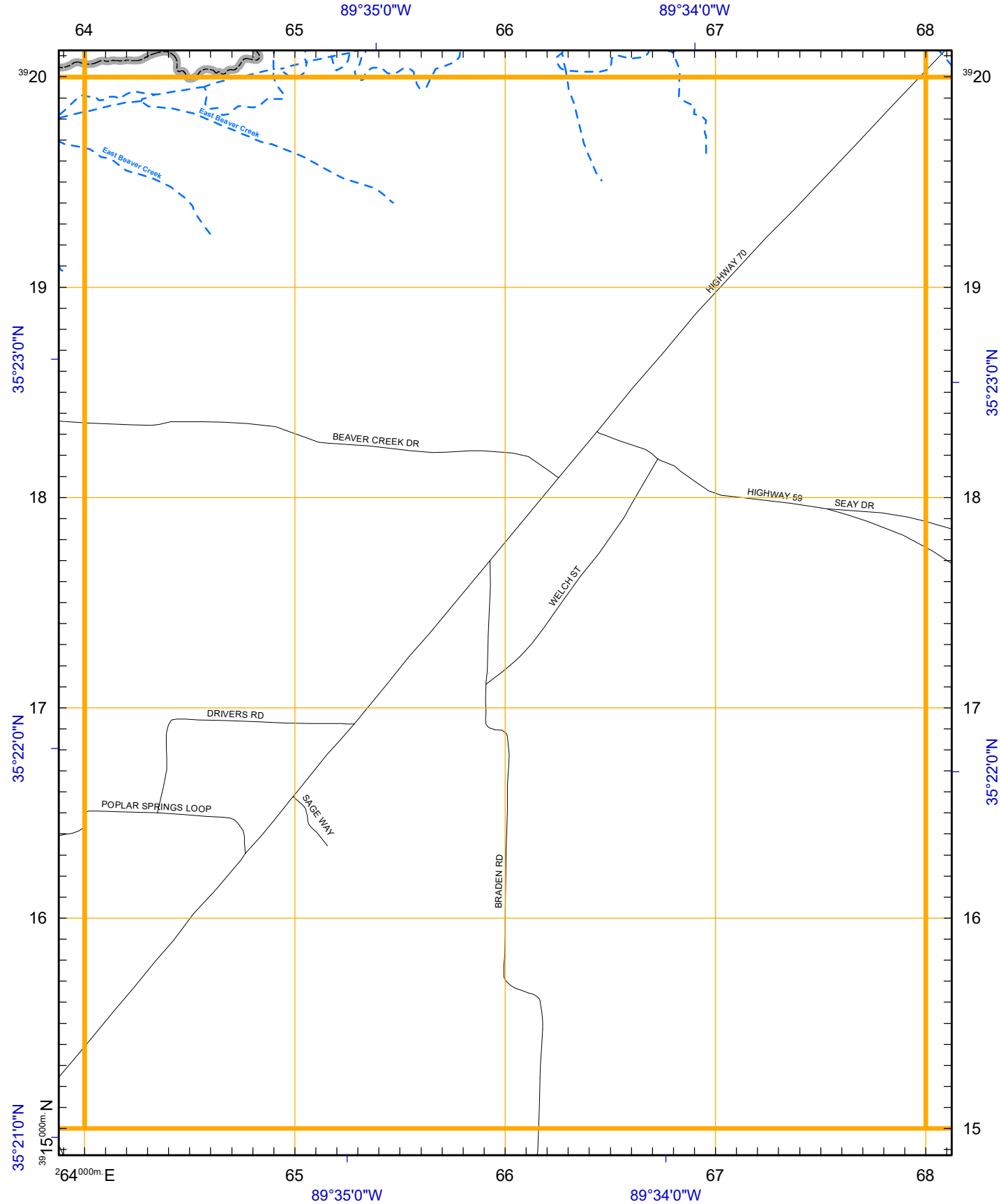

U.S. National Grid
100,000 -m Square ID
YV|BE
Grid Zone Designation
15S|16S

GN TN MN

Grid north to true north = .21°
Magnetic declination = 1.0°
Date of declination January 31, 2011
Rate declination change = .1° W/Year

0 1,000 Meters

0 5,000 Feet

1:25,000 (Printed Size Letter)

Map updated October 2023 by TCGIS

TIPTON COUNTY GIS MAKES NO WARRANTY, EXPRESS OR IMPLIED, NOR ANY GUARANTY AS TO THE CONTENT, SEQUENCE, ACCURACY, TIMELINESS OR COMPLETENESS OF ANY OF THE INFORMATION PROVIDED. TIPTON COUNTY GIS EXPLICITLY DISCLAIMS ALL REPRESENTATIONS AND WARRANTIES. THE READER AGREES TO HOLD HARMLESS TIPTON COUNTY GIS FOR ANY CAUSE OF ACTION AND COSTS ASSOCIATED WITH ANY CAUSES OF ACTION WHICH MAY ARISE AS A CONSEQUENCE OF TIPTON COUNTY GIS PROVIDING THIS INFORMATION. REPRODUCTION OF THIS MAP IS PROHIBITED WITHOUT PERMISSION FROM TIPTON COUNTY GIS.

Local Page # **016**

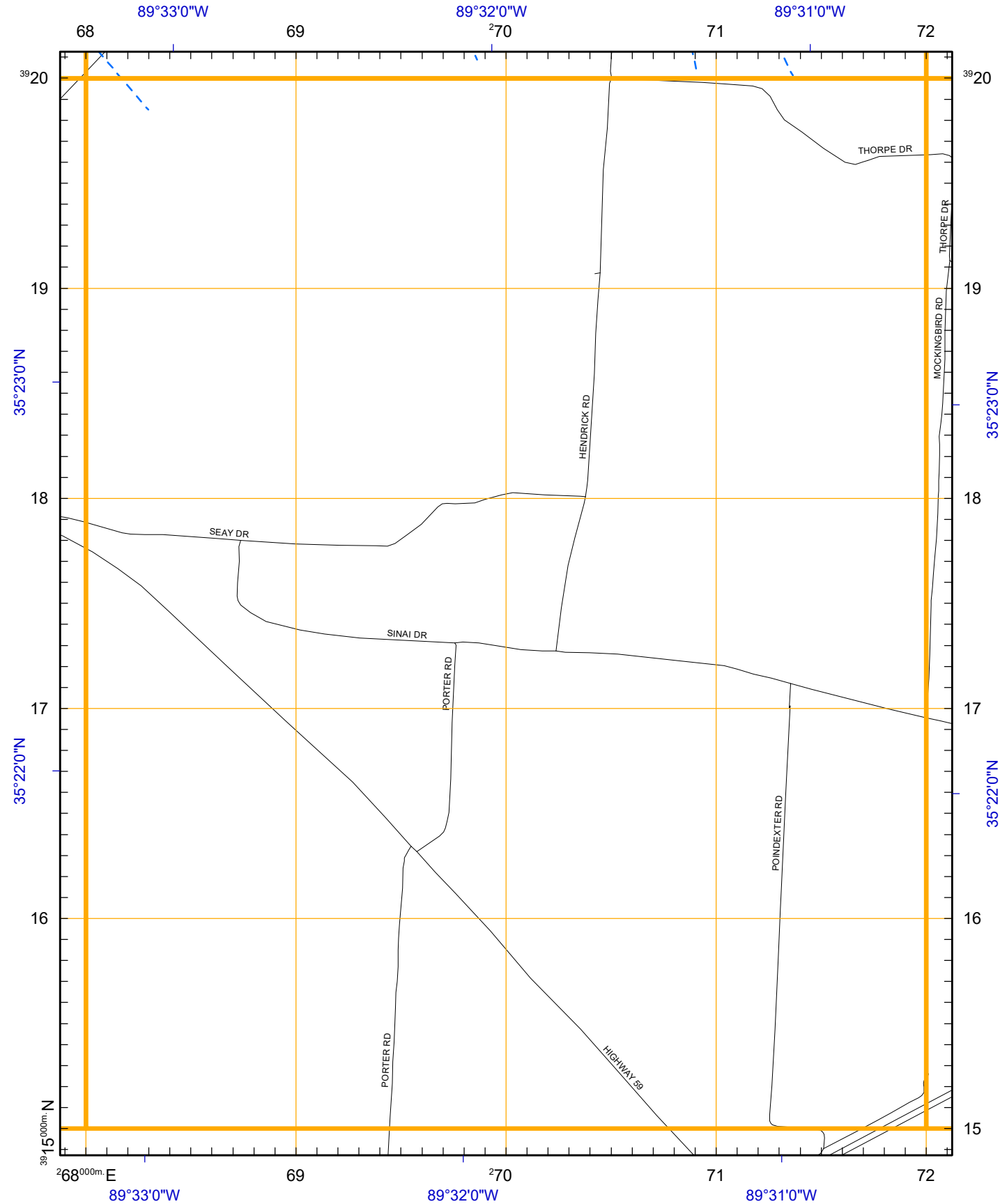

U.S. National Grid

100,000 -m Square ID

YV|BE

Grid Zone Designation

15S|16S

Grid north to true north = .21°
Magnetic declination = 1.0°
Date of declination January 31, 2011
Rate declination change = .1° W/Year

0 1,000 Meters

0 5,000 Feet

1:25,000 (Printed Size Letter)

Map updated October 2023 by TCGIS

TIPTON COUNTY GIS MAKES NO WARRANTY, EXPRESS OR IMPLIED, NOR ANY GUARANTY AS TO THE CONTENT, SEQUENCE, ACCURACY, TIMELINESS OR COMPLETENESS OF ANY OF THE INFORMATION PROVIDED. TIPTON COUNTY GIS EXPLICITLY DISCLAIMS ALL REPRESENTATIONS AND WARRANTIES. THE READER AGREES TO HOLD HARMLESS TIPTON COUNTY GIS FOR ANY CAUSE OF ACTION AND COSTS ASSOCIATED WITH ANY CAUSES OF ACTION WHICH MAY ARISE AS A CONSEQUENCE OF TIPTON COUNTY GIS PROVIDING THIS INFORMATION. REPRODUCTION OF THIS MAP IS PROHIBITED WITHOUT PERMISSION FROM TIPTON COUNTY GIS.

Local Page # **017**

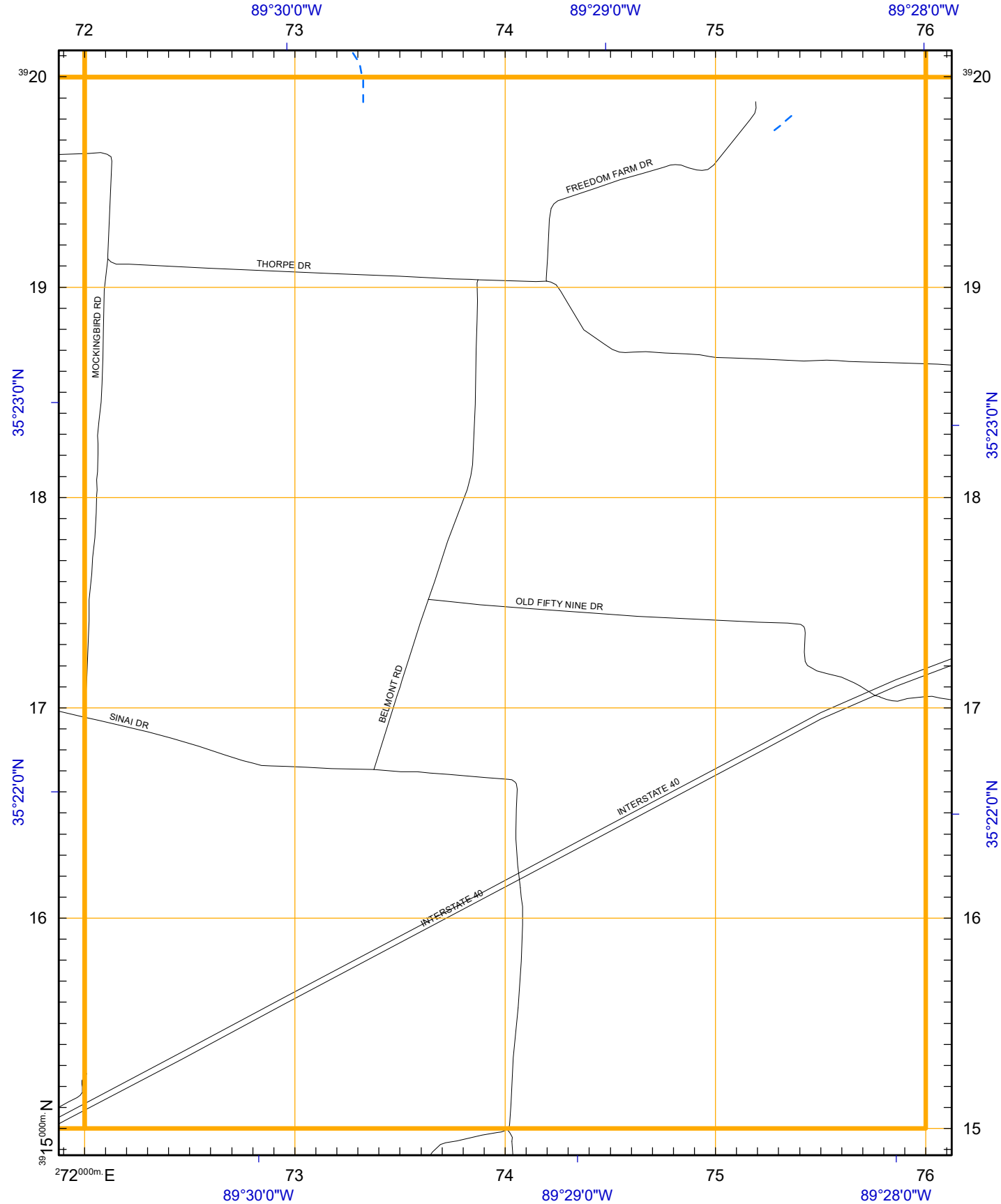

U.S. National Grid

100,000 -m Square ID

YV|BE

Grid Zone Designation

15S|16S

GN TN MN

Grid north to true north = .21°
Magnetic declination = 1.0°
Date of declination January 31, 2011
Rate declination change = .1° W/Year

0 1,000 Meters

0 5,000 Feet

1:25,000 (Printed Size Letter)

Map updated October 2023 by TCGIS

TIPTON COUNTY GIS MAKES NO WARRANTY, EXPRESS OR IMPLIED, NOR ANY GUARANTY AS TO THE CONTENT, SEQUENCE, ACCURACY, TIMELINESS OR COMPLETENESS OF ANY OF THE INFORMATION PROVIDED. TIPTON COUNTY GIS EXPLICITLY DISCLAIMS ALL REPRESENTATIONS AND WARRANTIES. THE READER AGREES TO HOLD HARMLESS TIPTON COUNTY GIS FOR ANY CAUSE OF ACTION AND COSTS ASSOCIATED WITH ANY CAUSES OF ACTION WHICH MAY ARISE AS A CONSEQUENCE OF TIPTON COUNTY GIS PROVIDING THIS INFORMATION. REPRODUCTION OF THIS MAP IS PROHIBITED WITHOUT PERMISSION FROM TIPTON COUNTY GIS.

Local Page # **018**

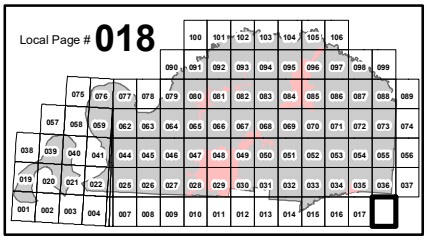

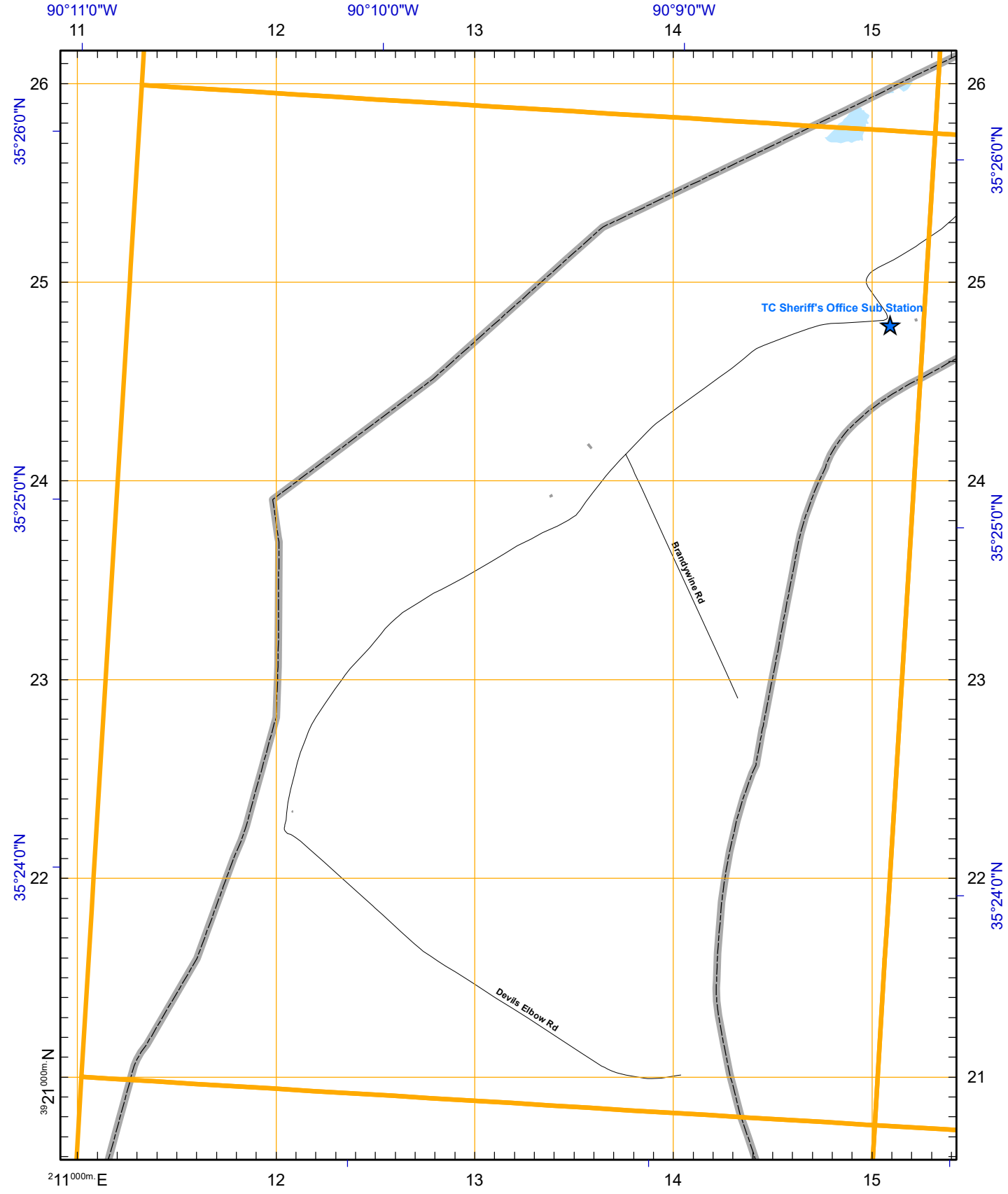

U.S. National Grid

100,000 -m Square ID

YV|BE

Grid Zone Designation

15S|16S

GN TN MN

Grid north to true north = .21°
Magnetic declination = 1.0°
Date of declination January 31, 2011
Rate declination change = .1° W/Year

0 1,000 Meters

0 5,000 Feet

1:25,000 (Printed Size Letter)

Map updated October 2023 by TCGIS

TIPTON COUNTY GIS MAKES NO WARRANTY, EXPRESS OR IMPLIED, NOR ANY GUARANTY AS TO THE CONTENT, SEQUENCE, ACCURACY, TIMELINESS OR COMPLETENESS OF ANY OF THE INFORMATION PROVIDED. TIPTON COUNTY GIS EXPLICITLY DISCLAIMS ALL REPRESENTATIONS AND WARRANTIES. THE READER AGREES TO HOLD HARMLESS TIPTON COUNTY GIS FOR ANY CAUSE OF ACTION AND COSTS ASSOCIATED WITH ANY CAUSES OF ACTION WHICH MAY ARISE AS A CONSEQUENCE OF TIPTON COUNTY GIS PROVIDING THIS INFORMATION. REPRODUCTION OF THIS MAP IS PROHIBITED WITHOUT PERMISSION FROM TIPTON COUNTY GIS.

Local Page # **019**

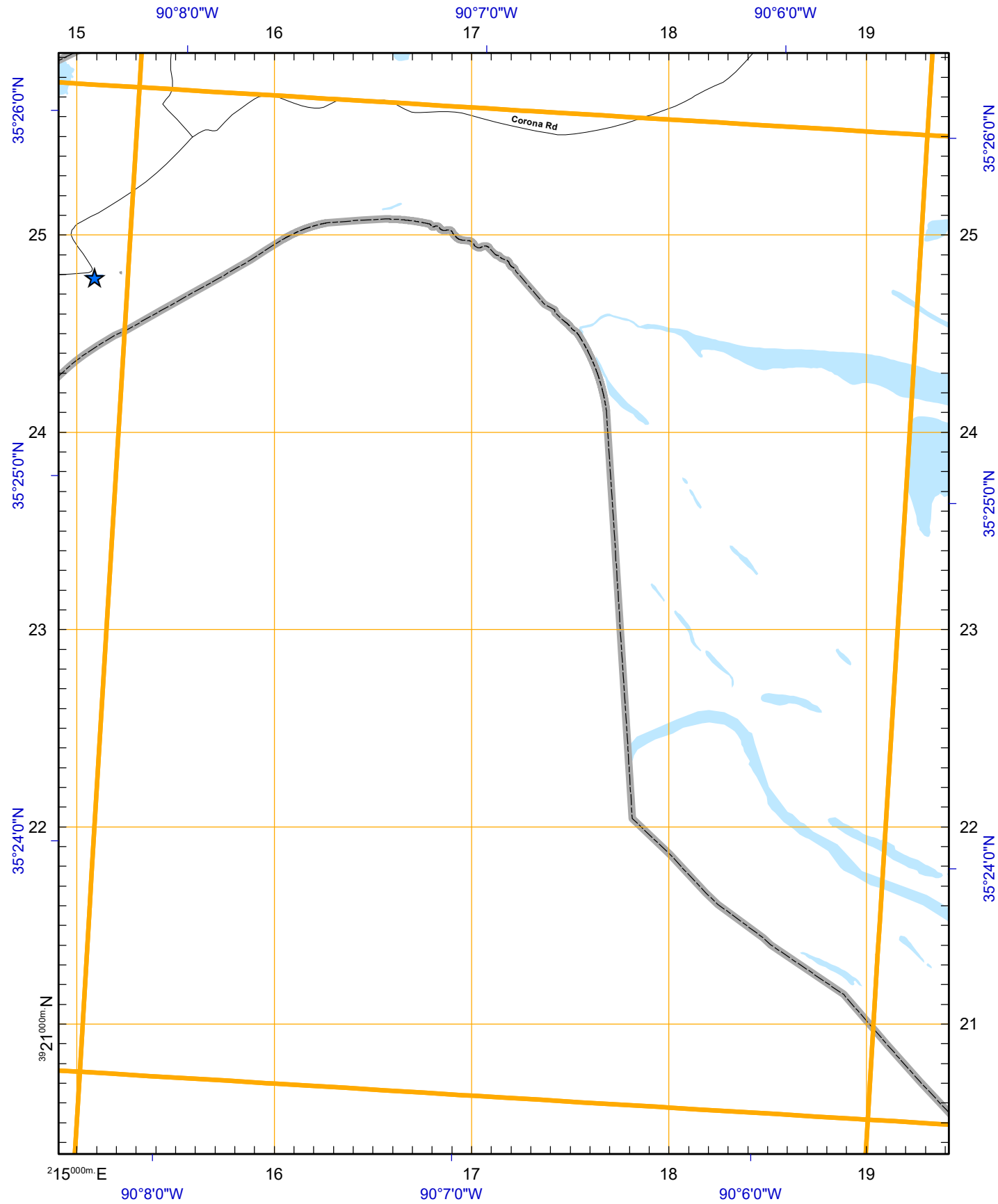

U.S. National Grid

100,000 -m Square ID

YV|BE

Grid Zone Designation

15S|16S

GN TN MN

Grid north to true north = .21°
Magnetic declination = 1.0°
Date of declination January 31, 2011
Rate declination change = .1° W/Year

0 1,000 Meters

0 5,000 Feet

1:25,000 (Printed Size Letter)

Map updated October 2023 by TCGIS

TIPTON COUNTY GIS MAKES NO WARRANTY, EXPRESS OR IMPLIED, NOR ANY GUARANTY AS TO THE CONTENT, SEQUENCE, ACCURACY, TIMELINESS OR COMPLETENESS OF ANY OF THE INFORMATION PROVIDED. TIPTON COUNTY GIS EXPLICITLY DISCLAIMS ALL REPRESENTATIONS AND WARRANTIES. THE READER AGREES TO HOLD HARMLESS TIPTON COUNTY GIS FOR ANY CAUSE OF ACTION AND COSTS ASSOCIATED WITH ANY CAUSES OF ACTION WHICH MAY ARISE AS A CONSEQUENCE OF TIPTON COUNTY GIS PROVIDING THIS INFORMATION. REPRODUCTION OF THIS MAP IS PROHIBITED WITHOUT PERMISSION FROM TIPTON COUNTY GIS.

Local Page # **020**

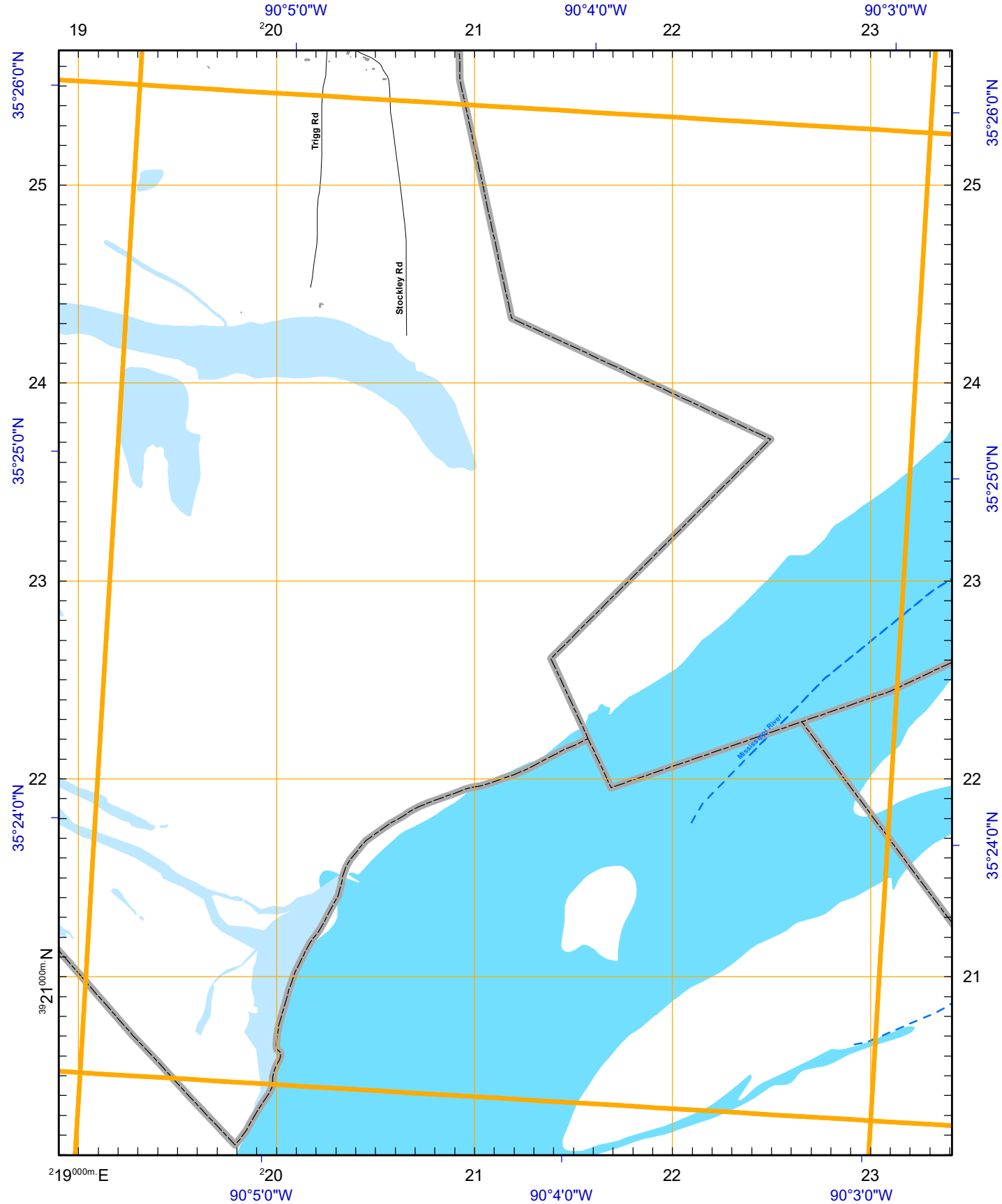

U.S. National Grid

100,000 -m Square ID

YV|BE

Grid Zone Designation

15S|16S

GN TN MN

Grid north to true north = .21°
Magnetic declination = 1.0°
Date of declination January 31, 2011
Rate declination change = .1° W/Year

0 1,000 Meters

0 5,000 Feet

1:25,000 (Printed Size Letter)

Map updated October 2023 by TCGIS

TIPTON COUNTY GIS MAKES NO WARRANTY, EXPRESS OR IMPLIED, NOR ANY GUARANTY AS TO THE CONTENT, SEQUENCE, ACCURACY, TIMELINESS OR COMPLETENESS OF ANY OF THE INFORMATION PROVIDED. TIPTON COUNTY GIS EXPLICITLY DISCLAIMS ALL REPRESENTATIONS AND WARRANTIES. THE READER AGREES TO HOLD HARMLESS TIPTON COUNTY GIS FOR ANY CAUSE OF ACTION AND COSTS ASSOCIATED WITH ANY CAUSES OF ACTION WHICH MAY ARISE AS A CONSEQUENCE OF TIPTON COUNTY GIS PROVIDING THIS INFORMATION. REPRODUCTION OF THIS MAP IS PROHIBITED WITHOUT PERMISSION FROM TIPTON COUNTY GIS.

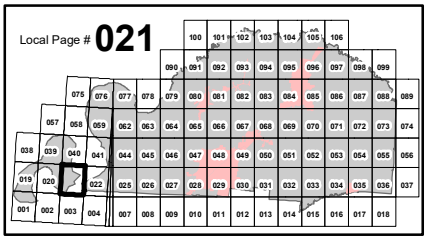

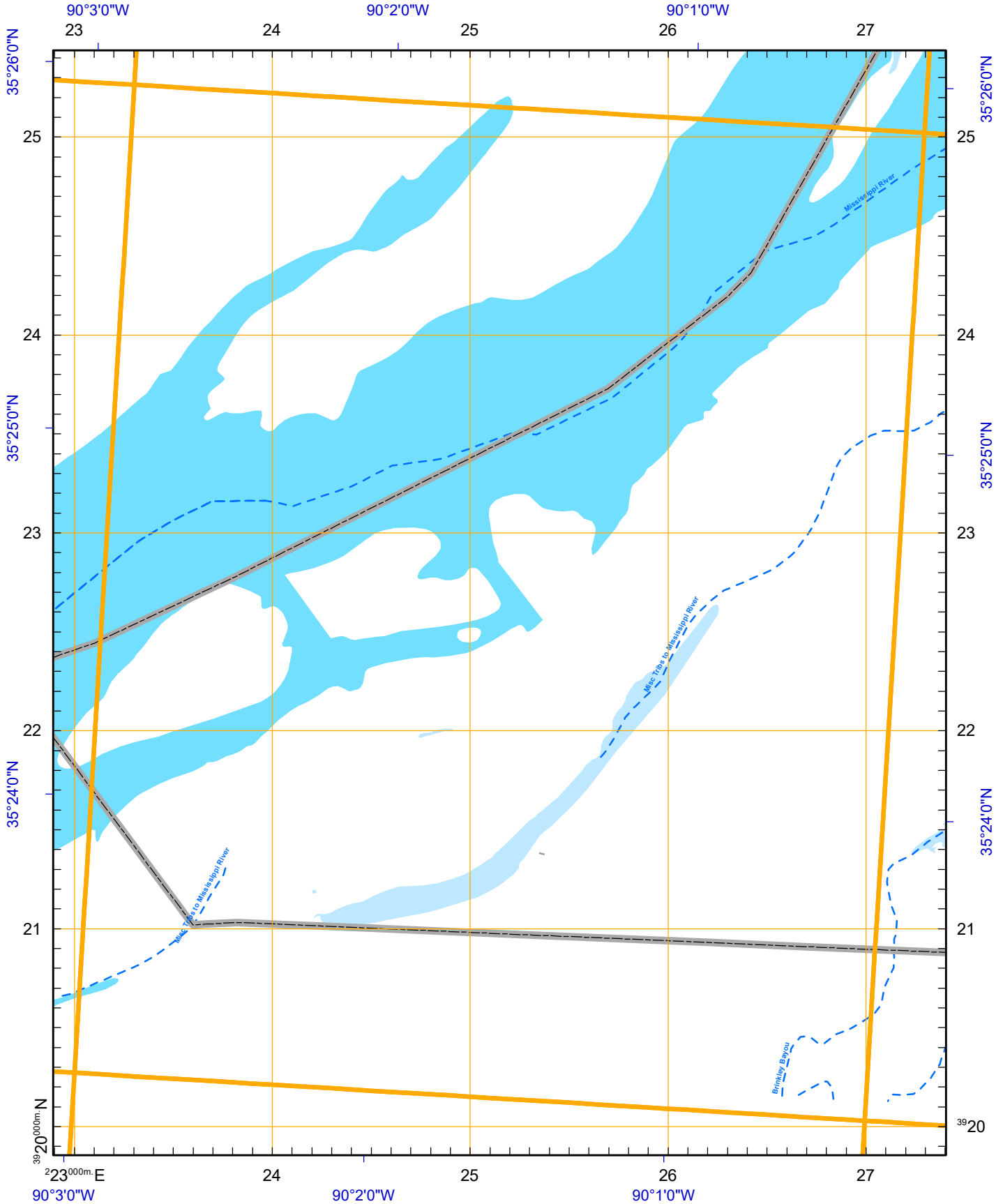

U.S. National Grid
100,000 -m Square ID
YV|BE
Grid Zone Designation
15S|16S

GN TN MN

Grid north to true north = .21°
Magnetic declination = 1.0°
Date of declination January 31, 2011
Rate declination change = .1° W/Year

0 1,000 Meters

0 5,000 Feet

1:25,000 (Printed Size Letter)

Map updated October 2023 by TCGIS

TIPTON COUNTY GIS MAKES NO WARRANTY, EXPRESS OR IMPLIED, NOR ANY GUARANTY AS TO THE CONTENT, SEQUENCE, ACCURACY, TIMELINESS OR COMPLETENESS OF ANY OF THE INFORMATION PROVIDED. TIPTON COUNTY GIS EXPLICITLY DISCLAIMS ALL REPRESENTATIONS AND WARRANTIES. THE READER AGREES TO HOLD HARMLESS TIPTON COUNTY GIS FOR ANY CAUSE OF ACTION AND COSTS ASSOCIATED WITH ANY CAUSES OF ACTION WHICH MAY ARISE AS A CONSEQUENCE OF TIPTON COUNTY GIS PROVIDING THIS INFORMATION. REPRODUCTION OF THIS MAP IS PROHIBITED WITHOUT PERMISSION FROM TIPTON COUNTY GIS.

Local Page # **022**

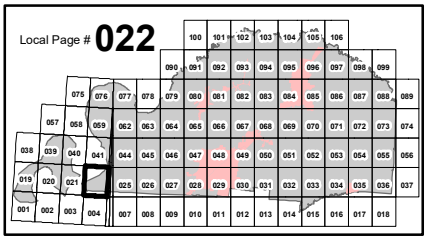

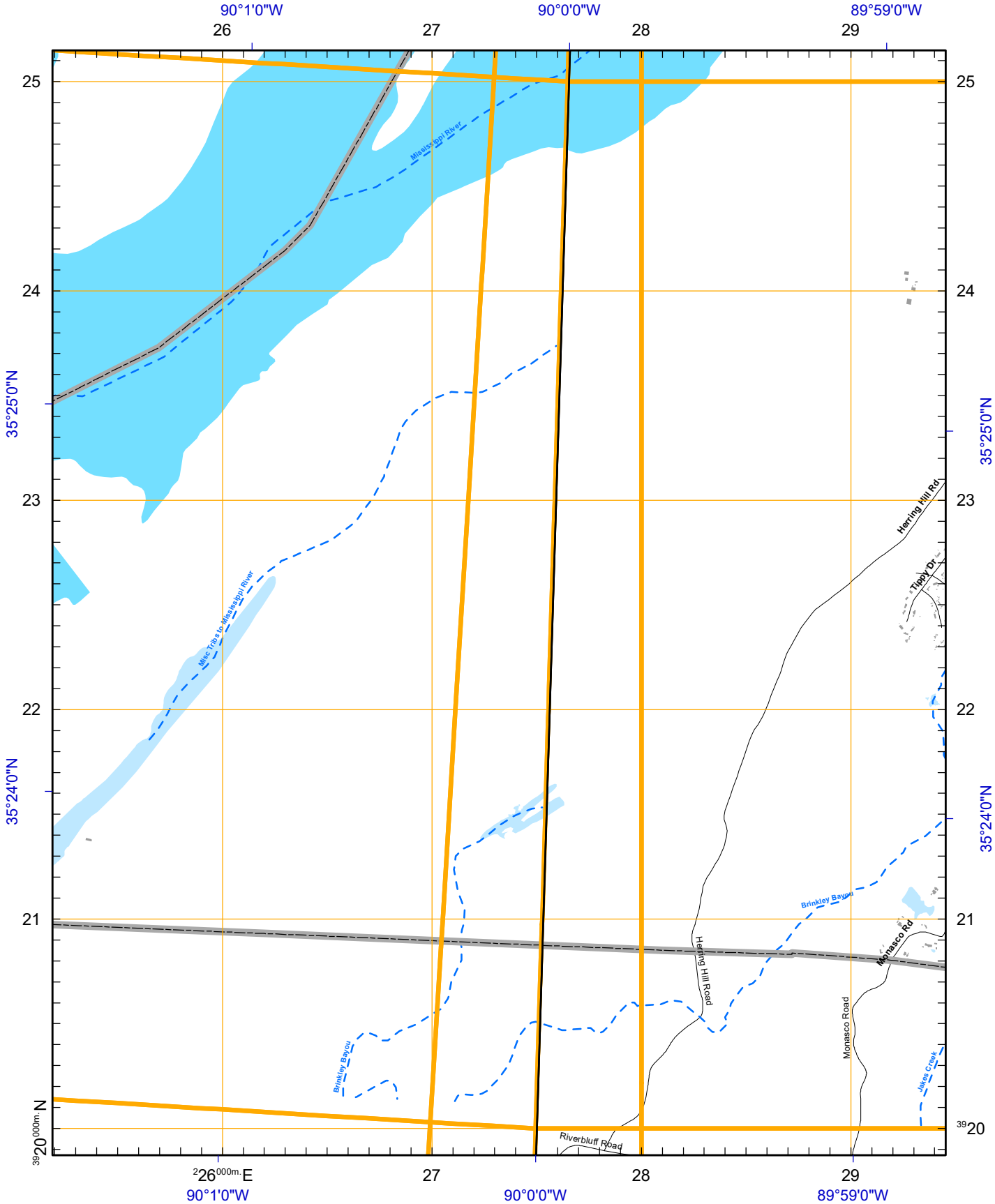

U.S. National Grid
100,000 -m Square ID
YV|BE
Grid Zone Designation
15S|16S

GN TN MN

Grid north to true north = .21°
Magnetic declination = 1.0°
Date of declination January 31, 2011
Rate declination change = .1° W/Year

0 1,000 Meters

0 5,000 Feet

1:25,000 (Printed Size Letter)

Map updated October 2023 by TCGIS

TIPTON COUNTY GIS MAKES NO WARRANTY, EXPRESS OR IMPLIED, NOR ANY GUARANTY AS TO THE CONTENT, SEQUENCE, ACCURACY, TIMELINESS OR COMPLETENESS OF ANY OF THE INFORMATION PROVIDED. TIPTON COUNTY GIS EXPLICITLY DISCLAIMS ALL REPRESENTATIONS AND WARRANTIES. THE READER AGREES TO HOLD HARMLESS TIPTON COUNTY GIS FOR ANY CAUSE OF ACTION AND COSTS ASSOCIATED WITH ANY CAUSES OF ACTION WHICH MAY ARISE AS A CONSEQUENCE OF TIPTON COUNTY GIS PROVIDING THIS INFORMATION. REPRODUCTION OF THIS MAP IS PROHIBITED WITHOUT PERMISSION FROM TIPTON COUNTY GIS.

Local Page # **023**

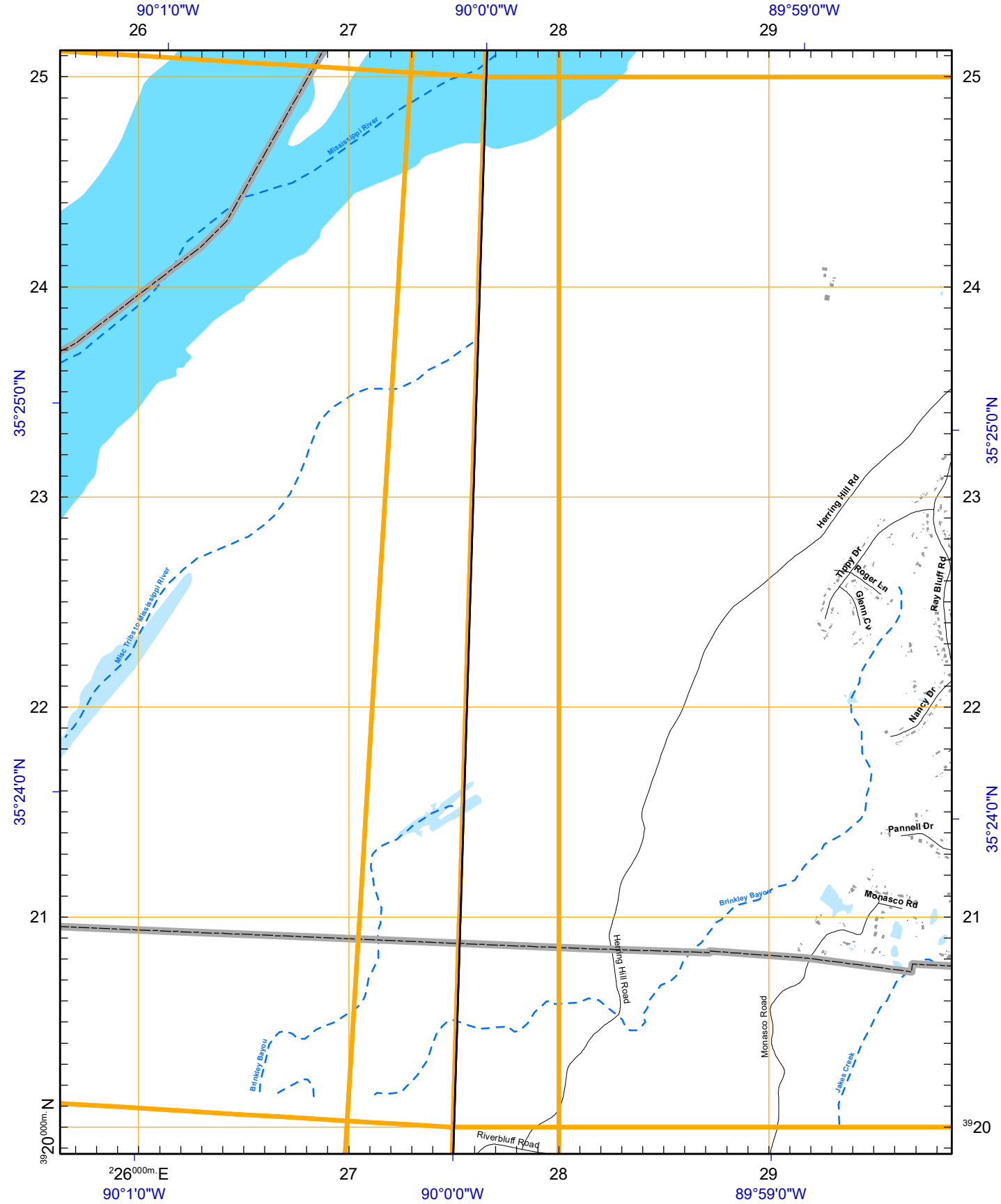

U.S. National Grid

100,000 -m Square ID

YV|BE

Grid Zone Designation

15S|16S

GN TN MN

Grid north to true north = .21°
Magnetic declination = 1.0°
Date of declination January 31, 2011
Rate declination change = .1° W/Year

0 1,000 Meters

0 5,000 Feet

1:25,000 (Printed Size Letter)

Map updated October 2023 by TCGIS

TIPTON COUNTY GIS MAKES NO WARRANTY, EXPRESS OR IMPLIED, NOR ANY GUARANTY AS TO THE CONTENT, SEQUENCE, ACCURACY, TIMELINESS OR COMPLETENESS OF ANY OF THE INFORMATION PROVIDED. TIPTON COUNTY GIS EXPLICITLY DISCLAIMS ALL REPRESENTATIONS AND WARRANTIES. THE READER AGREES TO HOLD HARMLESS TIPTON COUNTY GIS FOR ANY CAUSE OF ACTION AND COSTS ASSOCIATED WITH ANY CAUSES OF ACTION WHICH MAY ARISE AS A CONSEQUENCE OF TIPTON COUNTY GIS PROVIDING THIS INFORMATION. REPRODUCTION OF THIS MAP IS PROHIBITED WITHOUT PERMISSION FROM TIPTON COUNTY GIS.

Local Page # **024**

U.S. National Grid

100,000 -m Square ID

YV|BE

Grid Zone Designation

15S|16S

GN TN MN

Grid north to true north = .21°
Magnetic declination = 1.0°
Date of declination January 31, 2011
Rate declination change = .1° W/Year

0 1,000 Meters

0 5,000 Feet

1:25,000 (Printed Size Letter)

Map updated October 2023 by TCGIS

TIPTON COUNTY GIS MAKES NO WARRANTY, EXPRESS OR IMPLIED, NOR ANY GUARANTY AS TO THE CONTENT, SEQUENCE, ACCURACY, TIMELINESS OR COMPLETENESS OF ANY OF THE INFORMATION PROVIDED. TIPTON COUNTY GIS EXPLICITLY DISCLAIMS ALL REPRESENTATIONS AND WARRANTIES. THE READER AGREES TO HOLD HARMLESS TIPTON COUNTY GIS FOR ANY CAUSE OF ACTION AND COSTS ASSOCIATED WITH ANY CAUSES OF ACTION WHICH MAY ARISE AS A CONSEQUENCE OF TIPTON COUNTY GIS PROVIDING THIS INFORMATION. REPRODUCTION OF THIS MAP IS PROHIBITED WITHOUT PERMISSION FROM TIPTON COUNTY GIS.

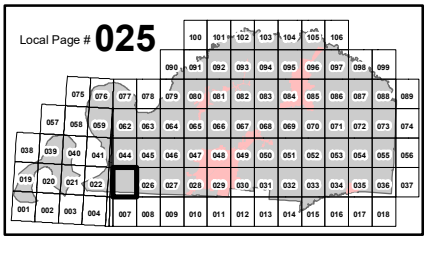

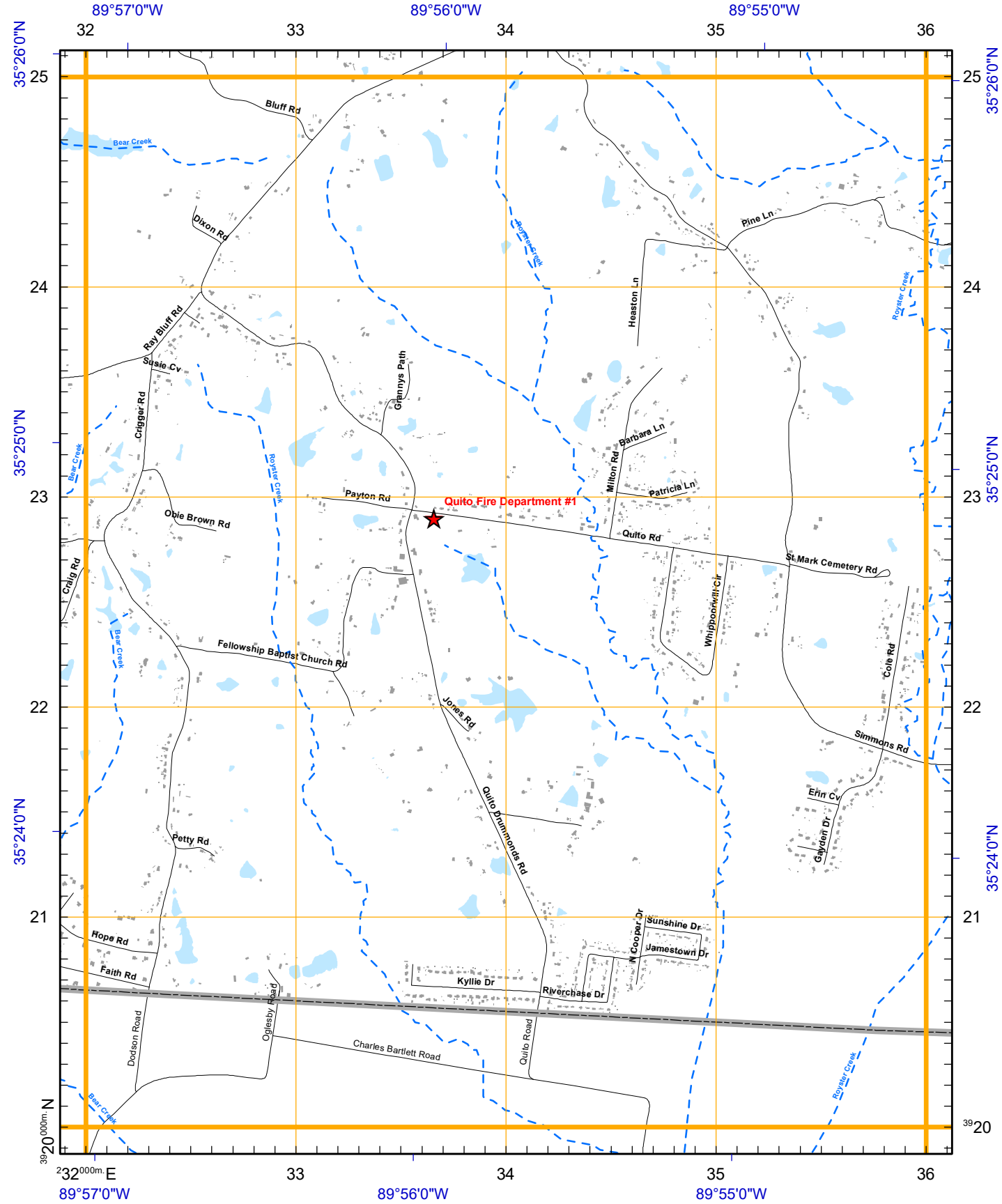

U.S. National Grid

100,000 -m Square ID

YV|BE

Grid Zone Designation

15S|16S

GN TN MN

Grid north to true north = .21°
Magnetic declination = 1.0°
Date of declination January 31, 2011
Rate declination change = .1° W/Year

0 1,000 Meters

0 5,000 Feet

1:25,000 (Printed Size Letter)

Map updated October 2023 by TCGIS

TIPTON COUNTY GIS MAKES NO WARRANTY, EXPRESS OR IMPLIED, NOR ANY GUARANTY AS TO THE CONTENT, SEQUENCE, ACCURACY, TIMELINESS OR COMPLETENESS OF ANY OF THE INFORMATION PROVIDED. TIPTON COUNTY GIS EXPLICITLY DISCLAIMS ALL REPRESENTATIONS AND WARRANTIES. THE READER AGREES TO HOLD HARMLESS TIPTON COUNTY GIS FOR ANY CAUSE OF ACTION AND COSTS ASSOCIATED WITH ANY CAUSES OF ACTION WHICH MAY ARISE AS A CONSEQUENCE OF TIPTON COUNTY GIS PROVIDING THIS INFORMATION. REPRODUCTION OF THIS MAP IS PROHIBITED WITHOUT PERMISSION FROM TIPTON COUNTY GIS.

Local Page # **026**

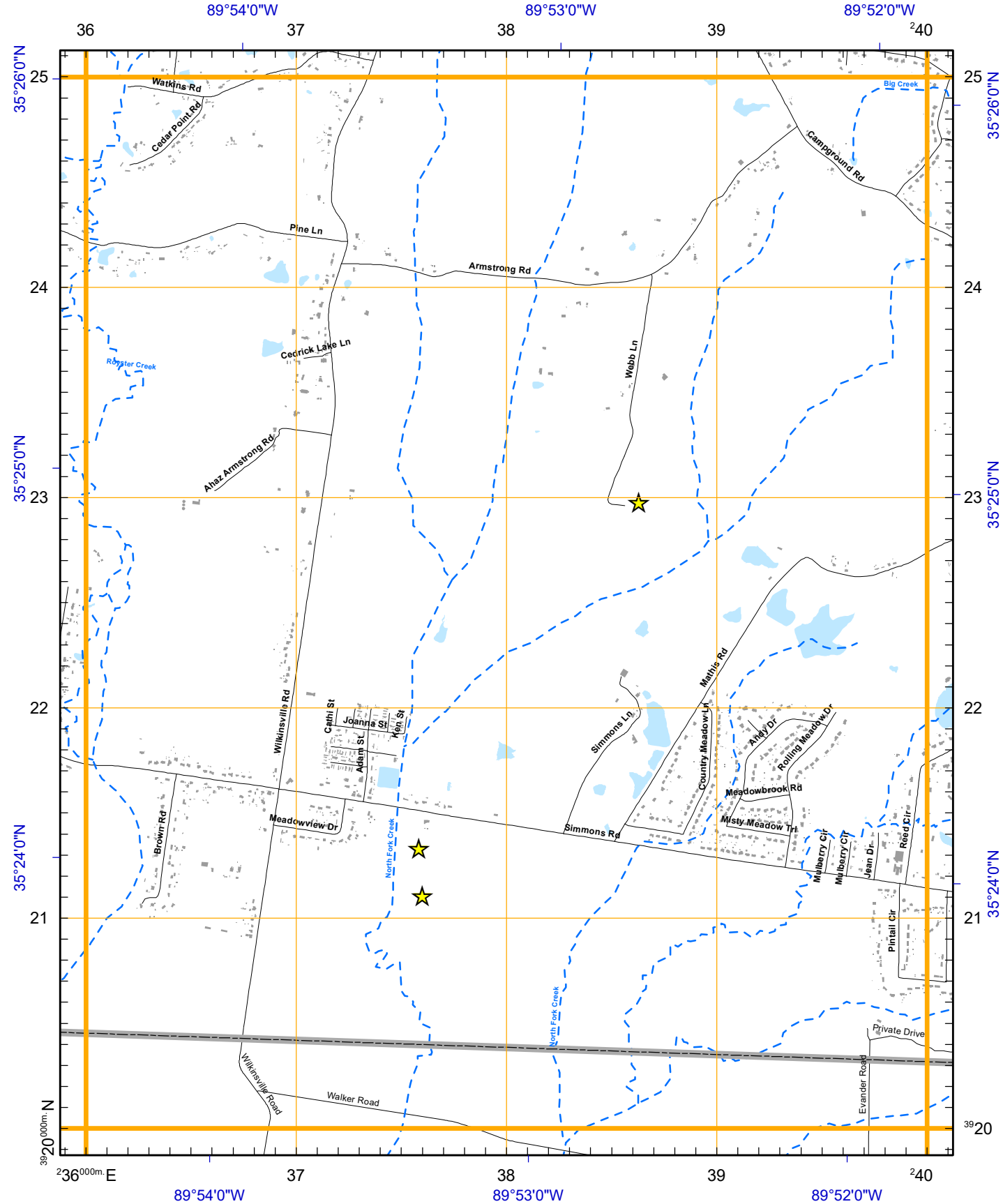

U.S. National Grid

100,000 -m Square ID

YV|BE

Grid Zone Designation

15S|16S

GN TN MN

Grid north to true north = .21°
Magnetic declination = 1.0°
Date of declination January 31, 2011
Rate declination change = .1° W/Year

0 1,000 Meters

0 5,000 Feet

1:25,000 (Printed Size Letter)

Map updated October 2023 by TCGIS

TIPTON COUNTY GIS MAKES NO WARRANTY, EXPRESS OR IMPLIED, NOR ANY GUARANTY AS TO THE CONTENT, SEQUENCE, ACCURACY, TIMELINESS OR COMPLETENESS OF ANY OF THE INFORMATION PROVIDED. TIPTON COUNTY GIS EXPLICITLY DISCLAIMS ALL REPRESENTATIONS AND WARRANTIES. THE READER AGREES TO HOLD HARMLESS TIPTON COUNTY GIS FOR ANY CAUSE OF ACTION AND COSTS ASSOCIATED WITH ANY CAUSES OF ACTION WHICH MAY ARISE AS A CONSEQUENCE OF TIPTON COUNTY GIS PROVIDING THIS INFORMATION. REPRODUCTION OF THIS MAP IS PROHIBITED WITHOUT PERMISSION FROM TIPTON COUNTY GIS.

Local Page # **027**

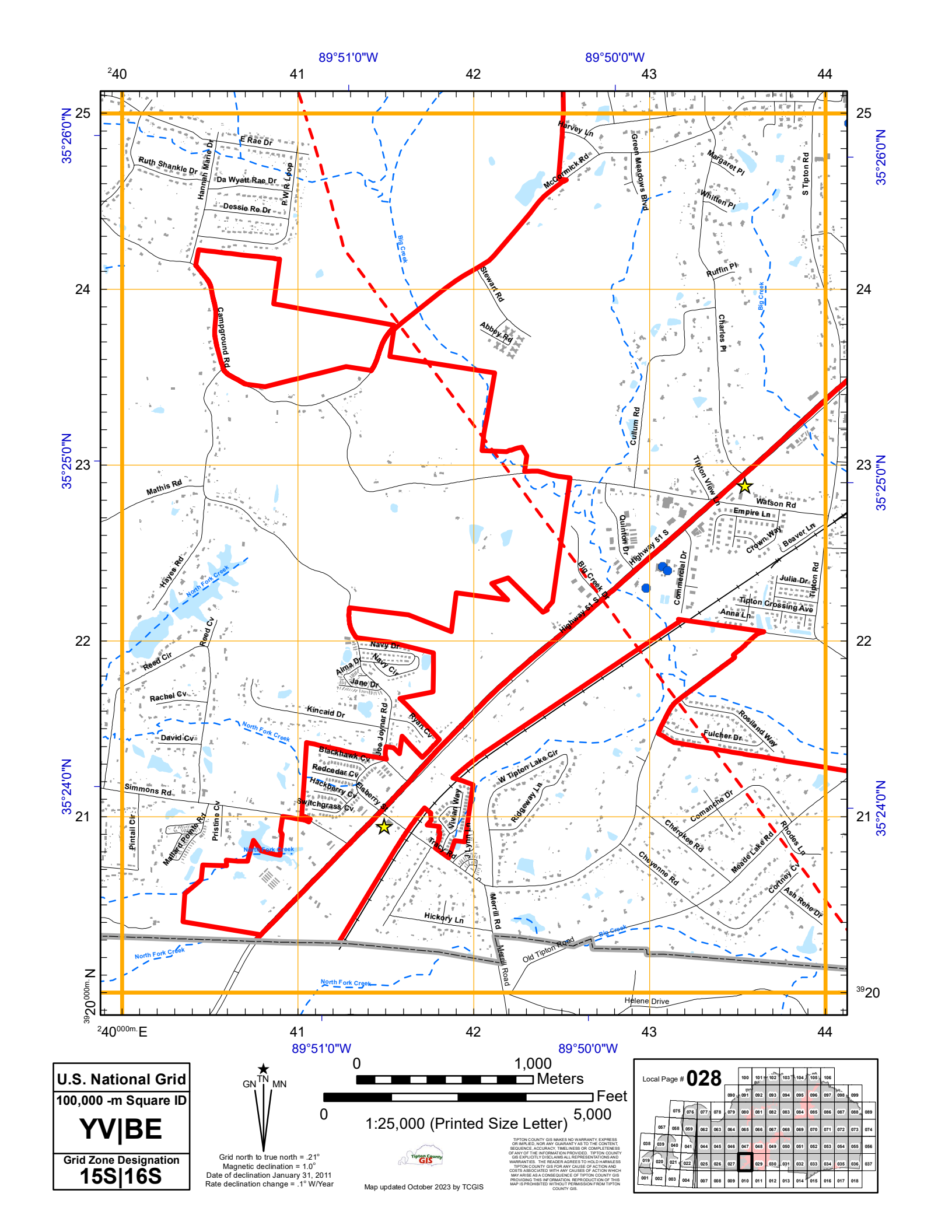

U.S. National Grid

100,000 -m Square ID

YV|BE

Grid Zone Designation

15S|16S

GN TN MN

Grid north to true north = .21°
Magnetic declination = 1.0°
Date of declination January 31, 2011
Rate declination change = .1° W/Year

0 1,000 Meters

0 5,000 Feet

1:25,000 (Printed Size Letter)

Map updated October 2023 by TCGIS

TIPTON COUNTY GIS MAKES NO WARRANTY, EXPRESS OR IMPLIED, NOR ANY GUARANTY AS TO THE CONTENT, SEQUENCE, ACCURACY, TIMELINESS OR COMPLETENESS OF ANY OF THE INFORMATION PROVIDED. TIPTON COUNTY GIS EXPLICITLY DISCLAIMS ALL REPRESENTATIONS AND WARRANTIES. THE READER AGREES TO HOLD HARMLESS TIPTON COUNTY GIS FOR ANY CAUSE OF ACTION AND COSTS ASSOCIATED WITH ANY CAUSES OF ACTION WHICH MAY ARISE AS A CONSEQUENCE OF TIPTON COUNTY GIS PROVIDING THIS INFORMATION. REPRODUCTION OF THIS MAP IS PROHIBITED WITHOUT PERMISSION FROM TIPTON COUNTY GIS.

Local Page # **028**

U.S. National Grid

100,000 -m Square ID

YV|BE

Grid Zone Designation

15S|16S

GN TN MN

Grid north to true north = .21°
Magnetic declination = 1.0°
Date of declination January 31, 2011
Rate declination change = .1° W/Year

Map updated October 2023 by TCGIS

TIPTON COUNTY GIS MAKES NO WARRANTY, EXPRESS OR IMPLIED, NOR ANY GUARANTY AS TO THE CONTENT, SEQUENCE, ACCURACY, TIMELINESS OR COMPLETENESS OF ANY OF THE INFORMATION PROVIDED. TIPTON COUNTY GIS EXPLICITLY DISCLAIMS ALL REPRESENTATIONS AND WARRANTIES. THE READER AGREES TO HOLD HARMLESS TIPTON COUNTY GIS FOR ANY CAUSE OF ACTION AND COSTS ASSOCIATED WITH ANY CAUSES OF ACTION WHICH MAY ARISE AS A CONSEQUENCE OF TIPTON COUNTY GIS PROVIDING THIS INFORMATION. REPRODUCTION OF THIS MAP IS PROHIBITED WITHOUT PERMISSION FROM TIPTON COUNTY GIS.

Local Page # **029**

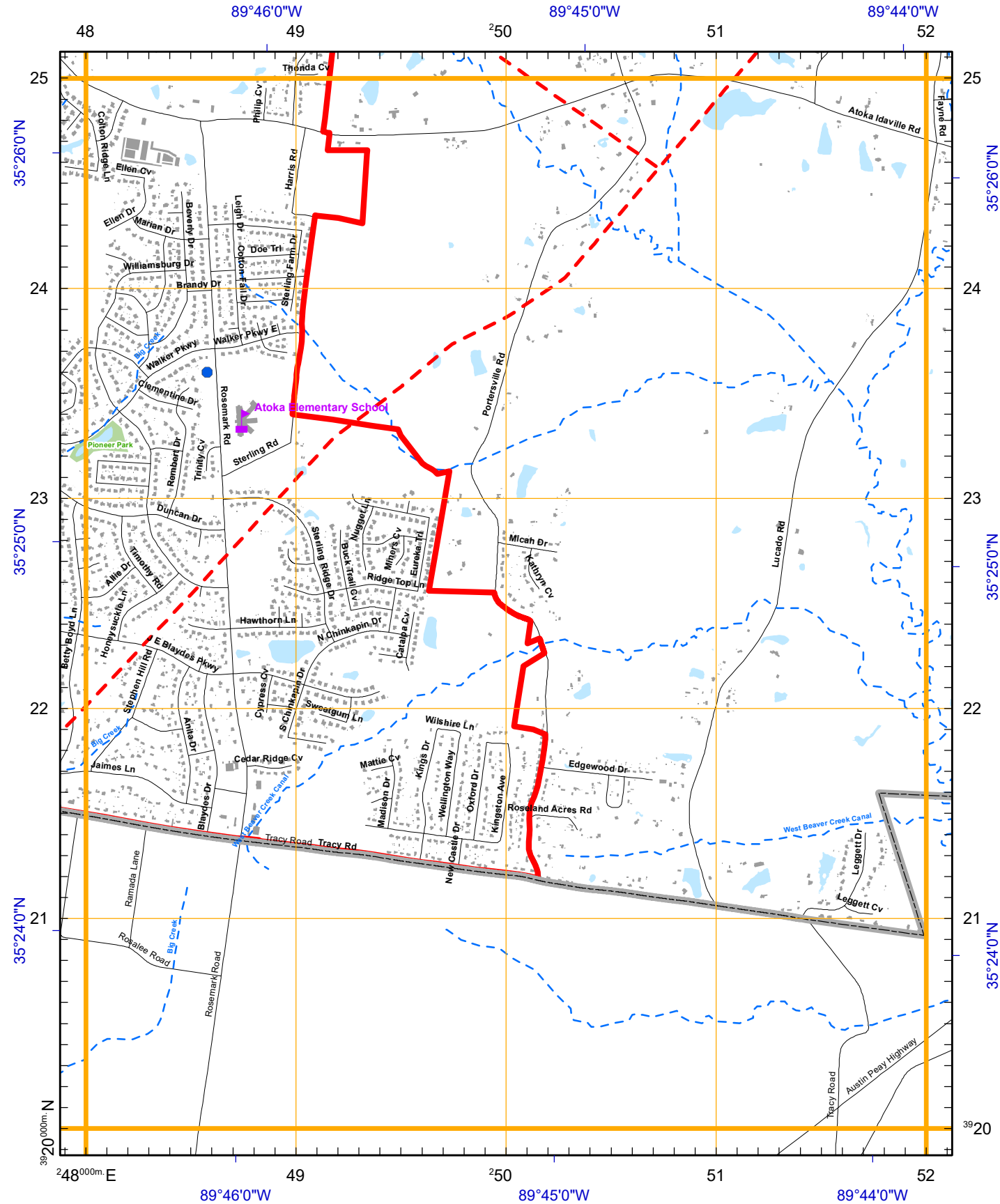

U.S. National Grid

100,000 -m Square ID

YV|BE

Grid Zone Designation

15S|16S

GN TN MN

Grid north to true north = .21°
Magnetic declination = 1.0°
Date of declination January 31, 2011
Rate declination change = .1° W/Year

0 1,000 Meters

0 5,000 Feet

1:25,000 (Printed Size Letter)

Tipton County GIS

Map updated October 2023 by TCGIS

TIPTON COUNTY GIS MAKES NO WARRANTY, EXPRESS OR IMPLIED, NOR ANY GUARANTY AS TO THE CONTENT, SEQUENCE, ACCURACY, TIMELINESS OR COMPLETENESS OF ANY OF THE INFORMATION PROVIDED. TIPTON COUNTY GIS EXPLICITLY DISCLAIMS ALL REPRESENTATIONS AND WARRANTIES. THE READER AGREES TO HOLD HARMLESS TIPTON COUNTY GIS FOR ANY CAUSE OF ACTION AND COSTS ASSOCIATED WITH ANY CAUSES OF ACTION WHICH MAY ARISE AS A CONSEQUENCE OF TIPTON COUNTY GIS PROVIDING THIS INFORMATION. REPRODUCTION OF THIS MAP IS PROHIBITED WITHOUT PERMISSION FROM TIPTON COUNTY GIS.

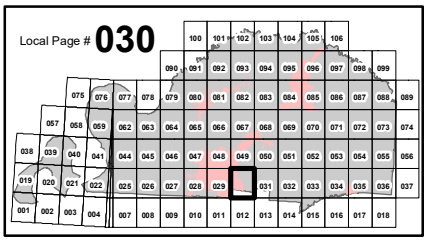

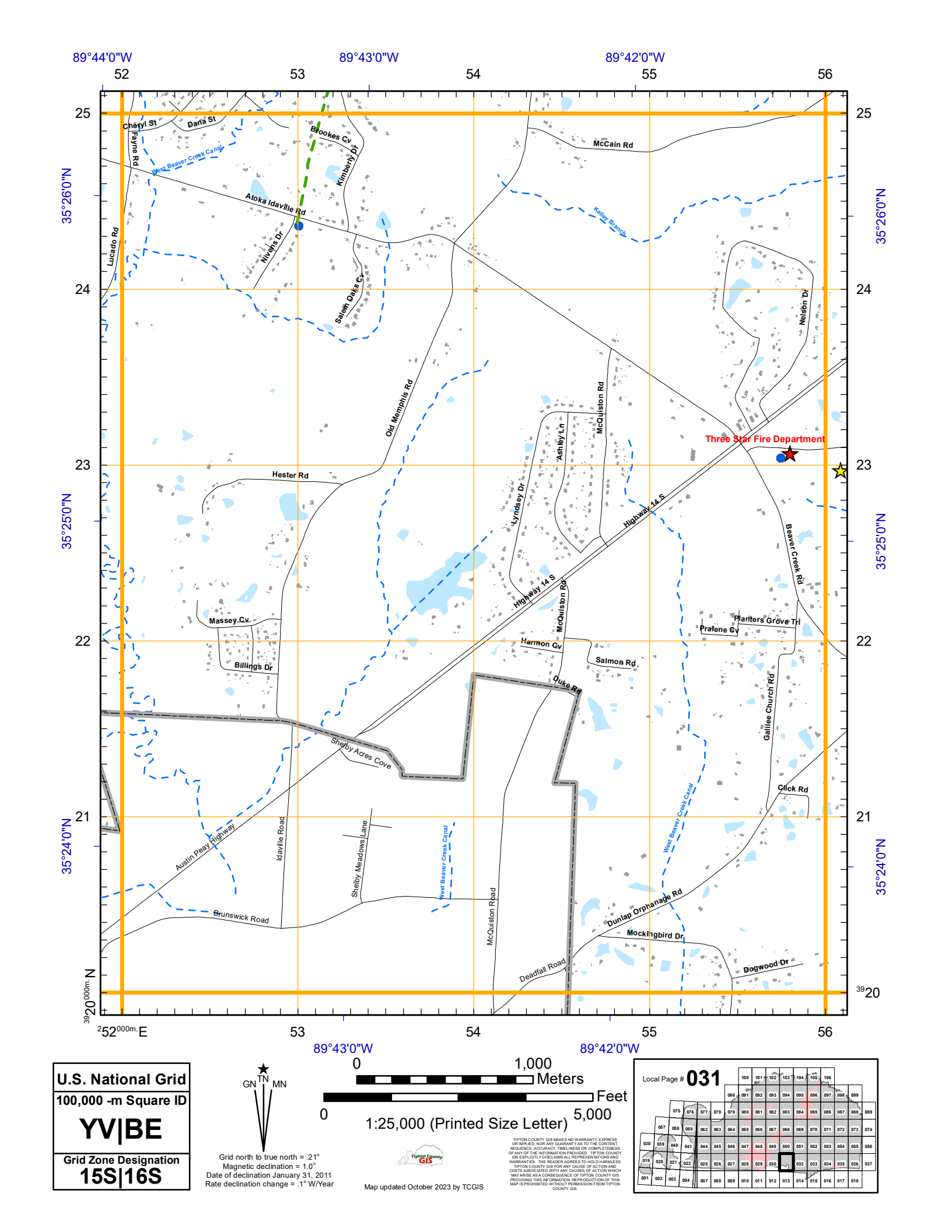

U.S. National Grid

100,000 -m Square ID

YV|BE

Grid Zone Designation

15S|16S

GN TN MN

Grid north to true north = .21°
Magnetic declination = 1.0°
Date of declination January 31, 2011
Rate declination change = .1° W/Year

0 1,000 Meters

0 5,000 Feet

1:25,000 (Printed Size Letter)

Map updated October 2023 by TCGIS

TIPTON COUNTY GIS MAKES NO WARRANTY, EXPRESS OR IMPLIED, NOR ANY GUARANTY AS TO THE CONTENT, SEQUENCE, ACCURACY, TIMELINESS OR COMPLETENESS OF ANY OF THE INFORMATION PROVIDED. TIPTON COUNTY GIS EXPLICITLY DISCLAIMS ALL REPRESENTATIONS AND WARRANTIES. THE READER AGREES TO HOLD HARMLESS TIPTON COUNTY GIS FOR ANY CAUSE OF ACTION AND COSTS ASSOCIATED WITH ANY CAUSES OF ACTION WHICH MAY ARISE AS A CONSEQUENCE OF TIPTON COUNTY GIS PROVIDING THIS INFORMATION. REPRODUCTION OF THIS MAP IS PROHIBITED WITHOUT PERMISSION FROM TIPTON COUNTY GIS.

Local Page # **031**

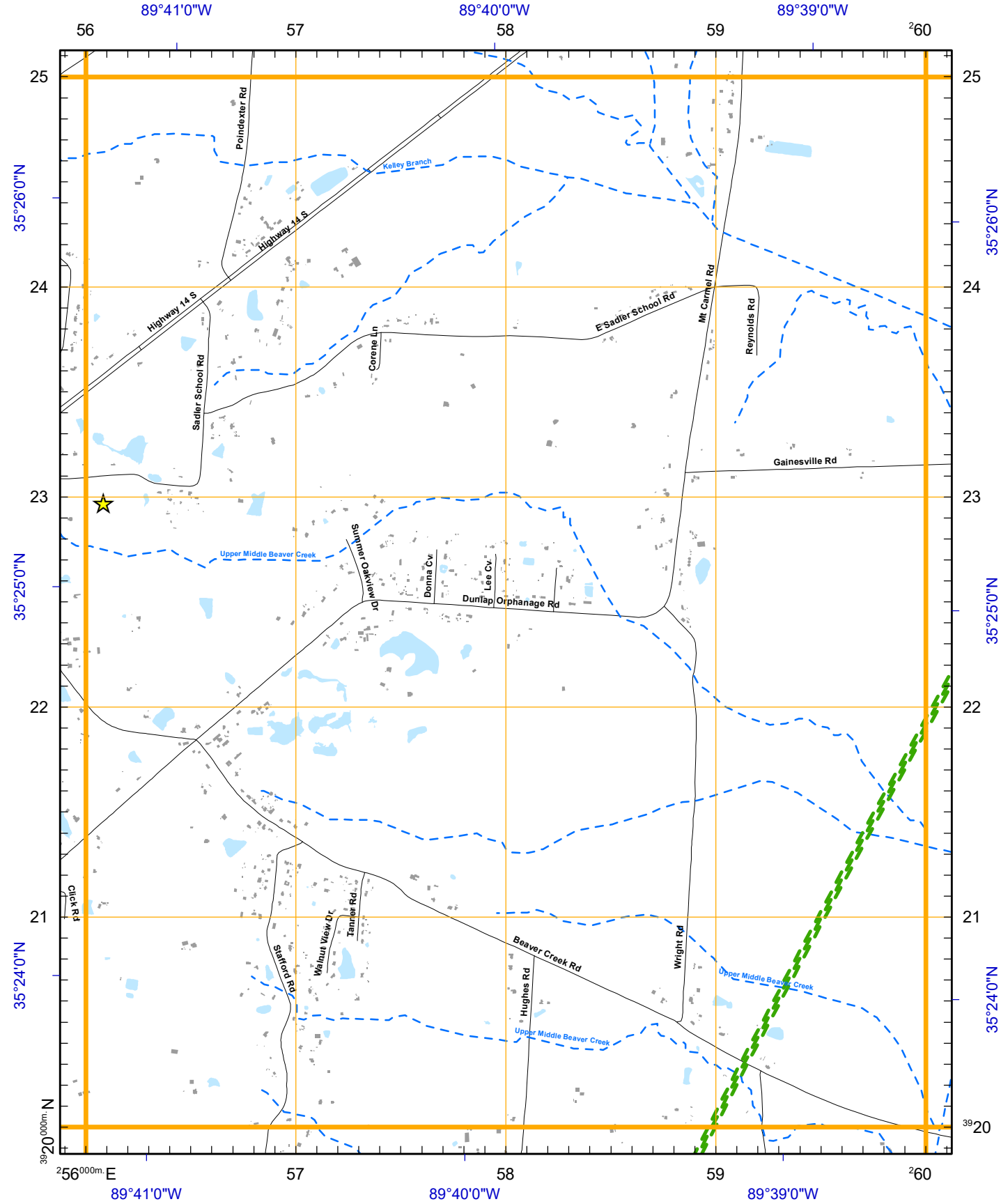

U.S. National Grid

100,000 -m Square ID

YV|BE

Grid Zone Designation

15S|16S

GN TN MN

Grid north to true north = .21°
Magnetic declination = 1.0°
Date of declination January 31, 2011
Rate declination change = .1° W/Year

0 1,000 Meters

0 5,000 Feet

1:25,000 (Printed Size Letter)

Map updated October 2023 by TCGIS

TIPTON COUNTY GIS MAKES NO WARRANTY, EXPRESS OR IMPLIED, NOR ANY GUARANTY AS TO THE CONTENT, SEQUENCE, ACCURACY, TIMELINESS OR COMPLETENESS OF ANY OF THE INFORMATION PROVIDED. TIPTON COUNTY GIS EXPLICITLY DISCLAIMS ALL REPRESENTATIONS AND WARRANTIES. THE READER AGREES TO HOLD HARMLESS TIPTON COUNTY GIS FOR ANY CAUSE OF ACTION AND COSTS ASSOCIATED WITH ANY CAUSES OF ACTION WHICH MAY ARISE AS A CONSEQUENCE OF TIPTON COUNTY GIS PROVIDING THIS INFORMATION. REPRODUCTION OF THIS MAP IS PROHIBITED WITHOUT PERMISSION FROM TIPTON COUNTY GIS.

Local Page # **032**

U.S. National Grid

100,000 -m Square ID

YV|BE

Grid Zone Designation

15S|16S

GN TN MN

Grid north to true north = .21°
Magnetic declination = 1.0°
Date of declination January 31, 2011
Rate declination change = .1° W/Year

0 1,000 Meters

0 5,000 Feet

1:25,000 (Printed Size Letter)

Map updated October 2023 by TCGIS

TIPTON COUNTY GIS MAKES NO WARRANTY, EXPRESS OR IMPLIED, NOR ANY GUARANTY AS TO THE CONTENT, SEQUENCE, ACCURACY, TIMELINESS OR COMPLETENESS OF ANY OF THE INFORMATION PROVIDED. TIPTON COUNTY GIS EXPLICITLY DISCLAIMS ALL REPRESENTATIONS AND WARRANTIES. THE READER AGREES TO HOLD HARMLESS TIPTON COUNTY GIS FOR ANY CAUSE OF ACTION AND COSTS ASSOCIATED WITH ANY CAUSES OF ACTION WHICH MAY ARISE AS A CONSEQUENCE OF TIPTON COUNTY GIS PROVIDING THIS INFORMATION. REPRODUCTION OF THIS MAP IS PROHIBITED WITHOUT PERMISSION FROM TIPTON COUNTY GIS.

Local Page # **033**

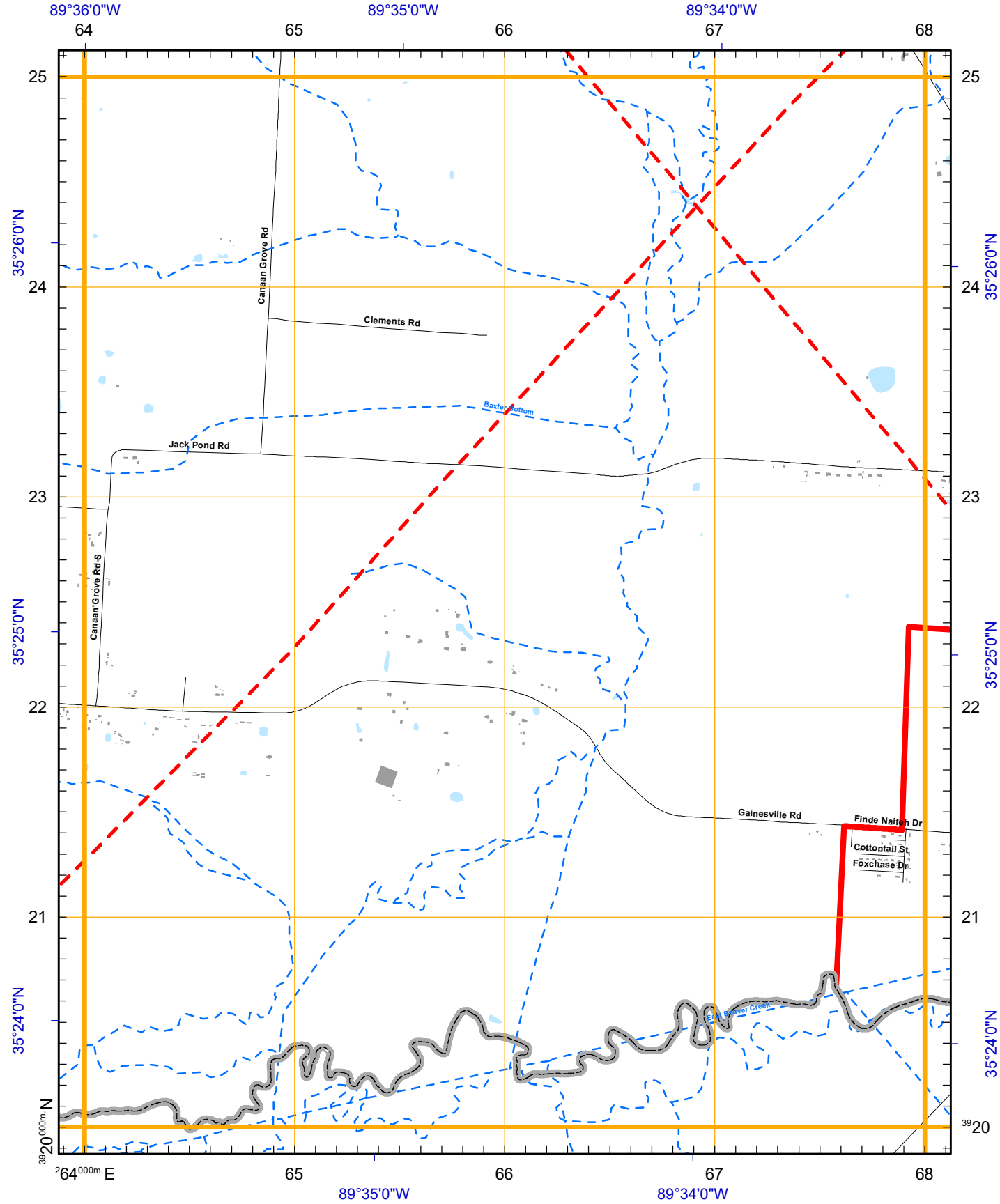

U.S. National Grid
100,000 -m Square ID
YV|BE
Grid Zone Designation
15S|16S

Grid north to true north = .21°
Magnetic declination = 1.0°
Date of declination January 31, 2011
Rate declination change = .1° W/Year

0 1,000 Meters

0 5,000 Feet

1:25,000 (Printed Size Letter)

Map updated October 2023 by TCGIS

TIPTON COUNTY GIS MAKES NO WARRANTY, EXPRESS OR IMPLIED, NOR ANY GUARANTY AS TO THE CONTENT, SEQUENCE, ACCURACY, TIMELINESS OR COMPLETENESS OF ANY OF THE INFORMATION PROVIDED. TIPTON COUNTY GIS EXPLICITLY DISCLAIMS ALL REPRESENTATIONS AND WARRANTIES. THE READER AGREES TO HOLD HARMLESS TIPTON COUNTY GIS FOR ANY CAUSE OF ACTION AND COSTS ASSOCIATED WITH ANY CAUSES OF ACTION WHICH MAY ARISE AS A CONSEQUENCE OF TIPTON COUNTY GIS PROVIDING THIS INFORMATION. REPRODUCTION OF THIS MAP IS PROHIBITED WITHOUT PERMISSION FROM TIPTON COUNTY GIS.

Local Page # **034**

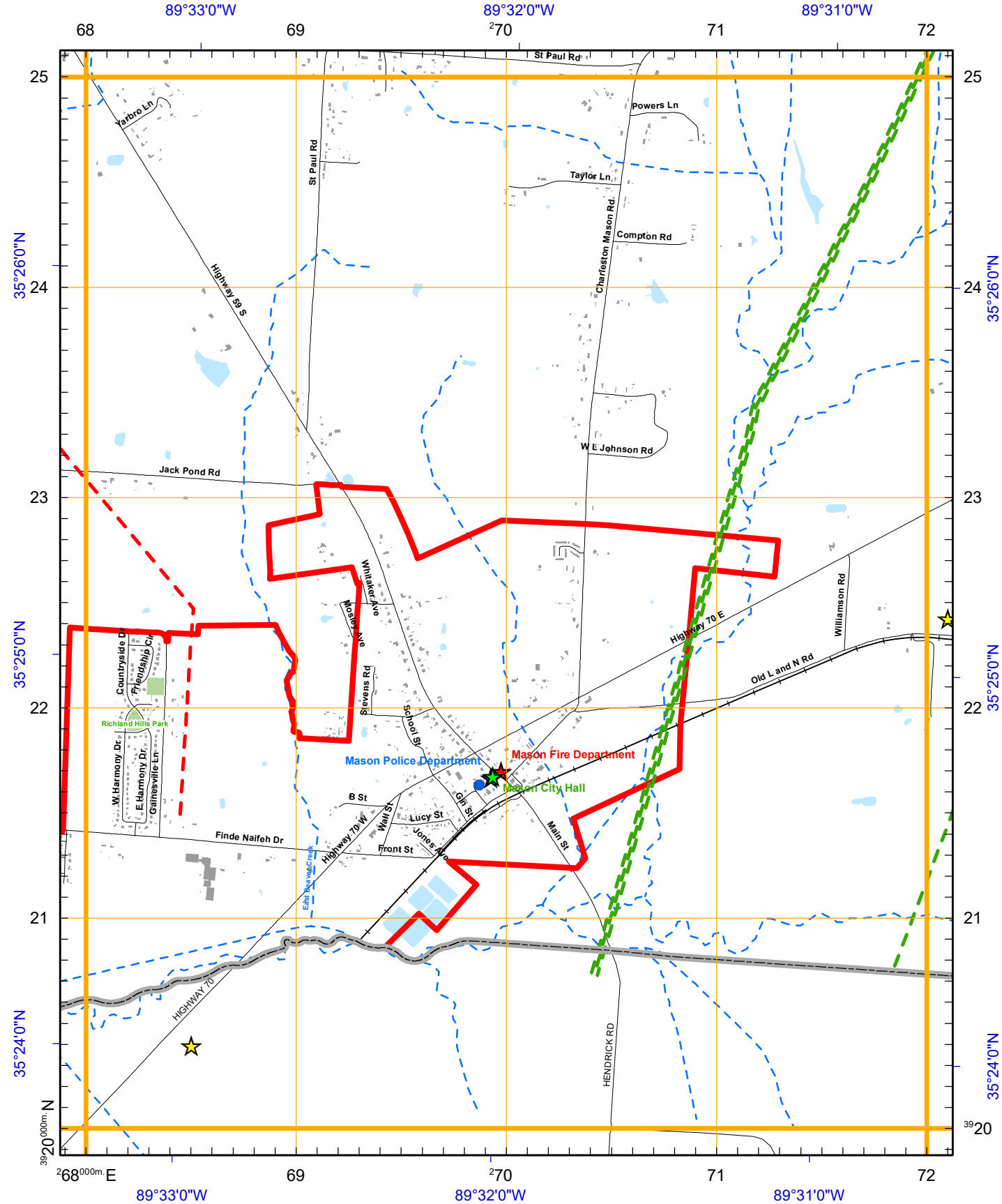

U.S. National Grid

100,000 -m Square ID

YV|BE

Grid Zone Designation

15S|16S

GN TN MN

Grid north to true north = .21°
Magnetic declination = 1.0°
Date of declination January 31, 2011
Rate declination change = .1° W/Year

0 1,000 Meters

0 5,000 Feet

1:25,000 (Printed Size Letter)

Map updated October 2023 by TCGIS

TIPTON COUNTY GIS MAKES NO WARRANTY, EXPRESS OR IMPLIED, NOR ANY GUARANTY AS TO THE CONTENT, SEQUENCE, ACCURACY, TIMELINESS OR COMPLETENESS OF ANY OF THE INFORMATION PROVIDED. TIPTON COUNTY GIS EXPLICITLY DISCLAIMS ALL REPRESENTATIONS AND WARRANTIES. THE READER AGREES TO HOLD HARMLESS TIPTON COUNTY GIS FOR ANY CAUSE OF ACTION AND COSTS ASSOCIATED WITH ANY CAUSES OF ACTION WHICH MAY ARISE AS A CONSEQUENCE OF TIPTON COUNTY GIS PROVIDING THIS INFORMATION. REPRODUCTION OF THIS MAP IS PROHIBITED WITHOUT PERMISSION FROM TIPTON COUNTY GIS.

Local Page # **035**

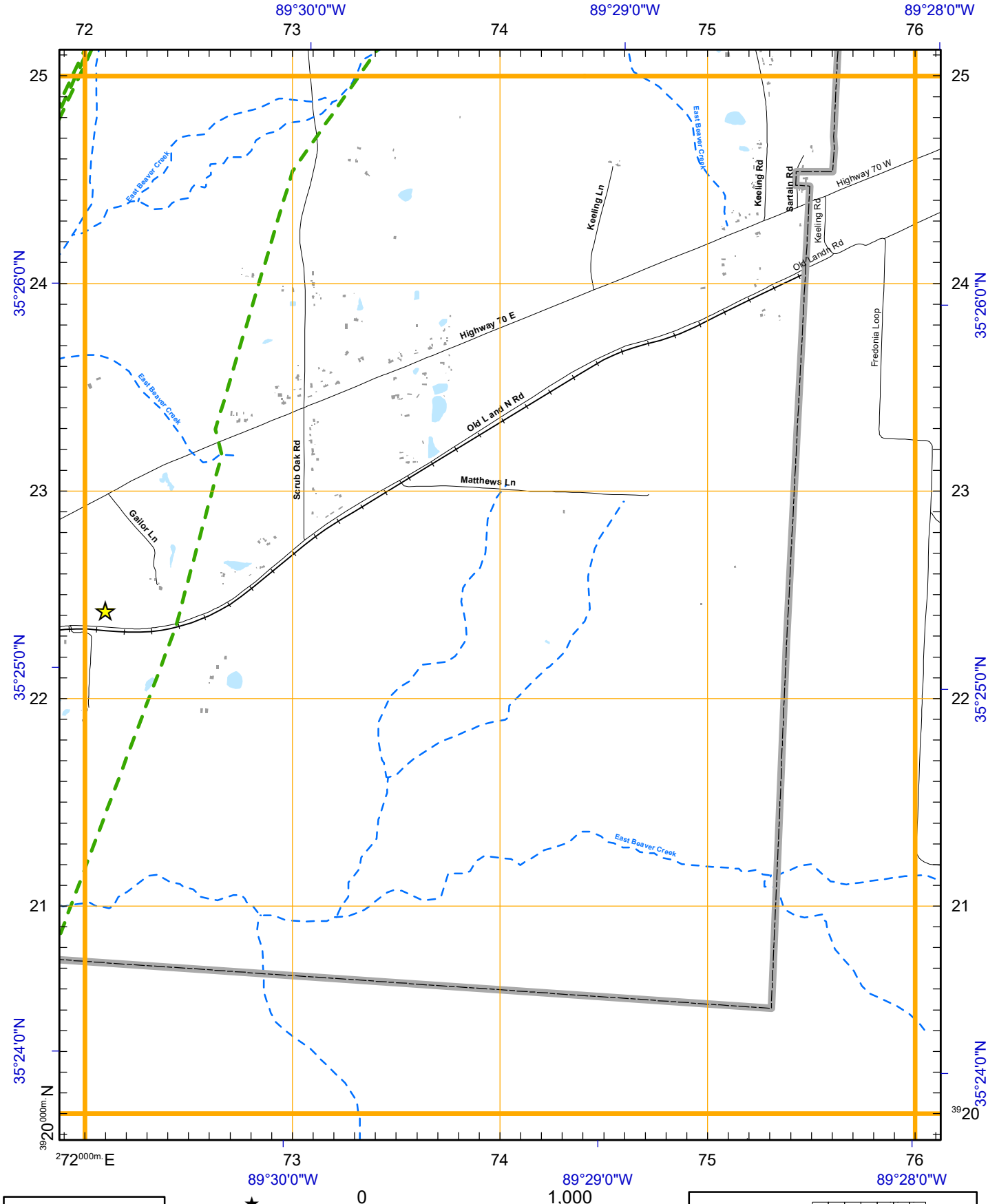

U.S. National Grid

100,000 -m Square ID

YV|BE

Grid Zone Designation

15S|16S

GN TN MN

Grid north to true north = .21°
Magnetic declination = 1.0°
Date of declination January 31, 2011
Rate declination change = .1° W/Year

0 1,000 Meters

0 5,000 Feet

1:25,000 (Printed Size Letter)

Map updated October 2023 by TCGIS

TIPTON COUNTY GIS MAKES NO WARRANTY, EXPRESS OR IMPLIED, NOR ANY GUARANTY AS TO THE CONTENT, SEQUENCE, ACCURACY, TIMELINESS OR COMPLETENESS OF ANY OF THE INFORMATION PROVIDED. TIPTON COUNTY GIS EXPLICITLY DISCLAIMS ALL REPRESENTATIONS AND WARRANTIES. THE READER AGREES TO HOLD HARMLESS TIPTON COUNTY GIS FOR ANY CAUSE OF ACTION AND COSTS ASSOCIATED WITH ANY CAUSES OF ACTION WHICH MAY ARISE AS A CONSEQUENCE OF TIPTON COUNTY GIS PROVIDING THIS INFORMATION. REPRODUCTION OF THIS MAP IS PROHIBITED WITHOUT PERMISSION FROM TIPTON COUNTY GIS.

Local Page # **036**

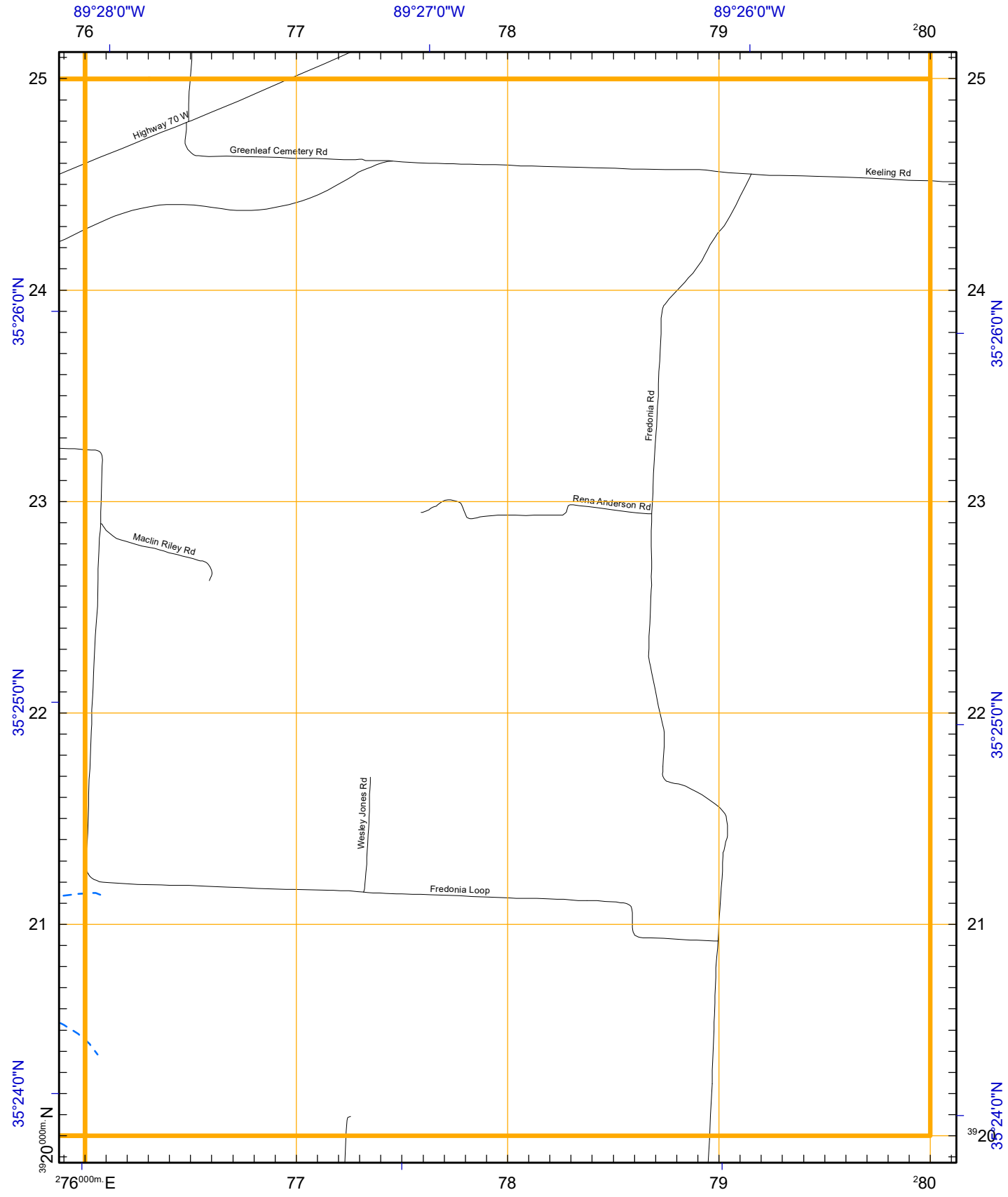

U.S. National Grid

100,000 -m Square ID

YV|BE

Grid Zone Designation

15S|16S

GN TN MN

Grid north to true north = .21°
Magnetic declination = 1.0°
Date of declination January 31, 2011
Rate declination change = .1° W/Year

0 1,000 Meters

0 5,000 Feet

1:25,000 (Printed Size Letter)

Map updated October 2023 by TCGIS

TIPTON COUNTY GIS MAKES NO WARRANTY, EXPRESS OR IMPLIED, NOR ANY GUARANTY AS TO THE CONTENT, SEQUENCE, ACCURACY, TIMELINESS OR COMPLETENESS OF ANY OF THE INFORMATION PROVIDED. TIPTON COUNTY GIS EXPLICITLY DISCLAIMS ALL REPRESENTATIONS AND WARRANTIES. THE READER AGREES TO HOLD HARMLESS TIPTON COUNTY GIS FOR ANY CAUSE OF ACTION AND COSTS ASSOCIATED WITH ANY CAUSES OF ACTION WHICH MAY ARISE AS A CONSEQUENCE OF TIPTON COUNTY GIS PROVIDING THIS INFORMATION. REPRODUCTION OF THIS MAP IS PROHIBITED WITHOUT PERMISSION FROM TIPTON COUNTY GIS.

Local Page # **037**

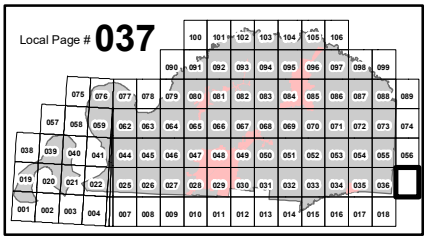

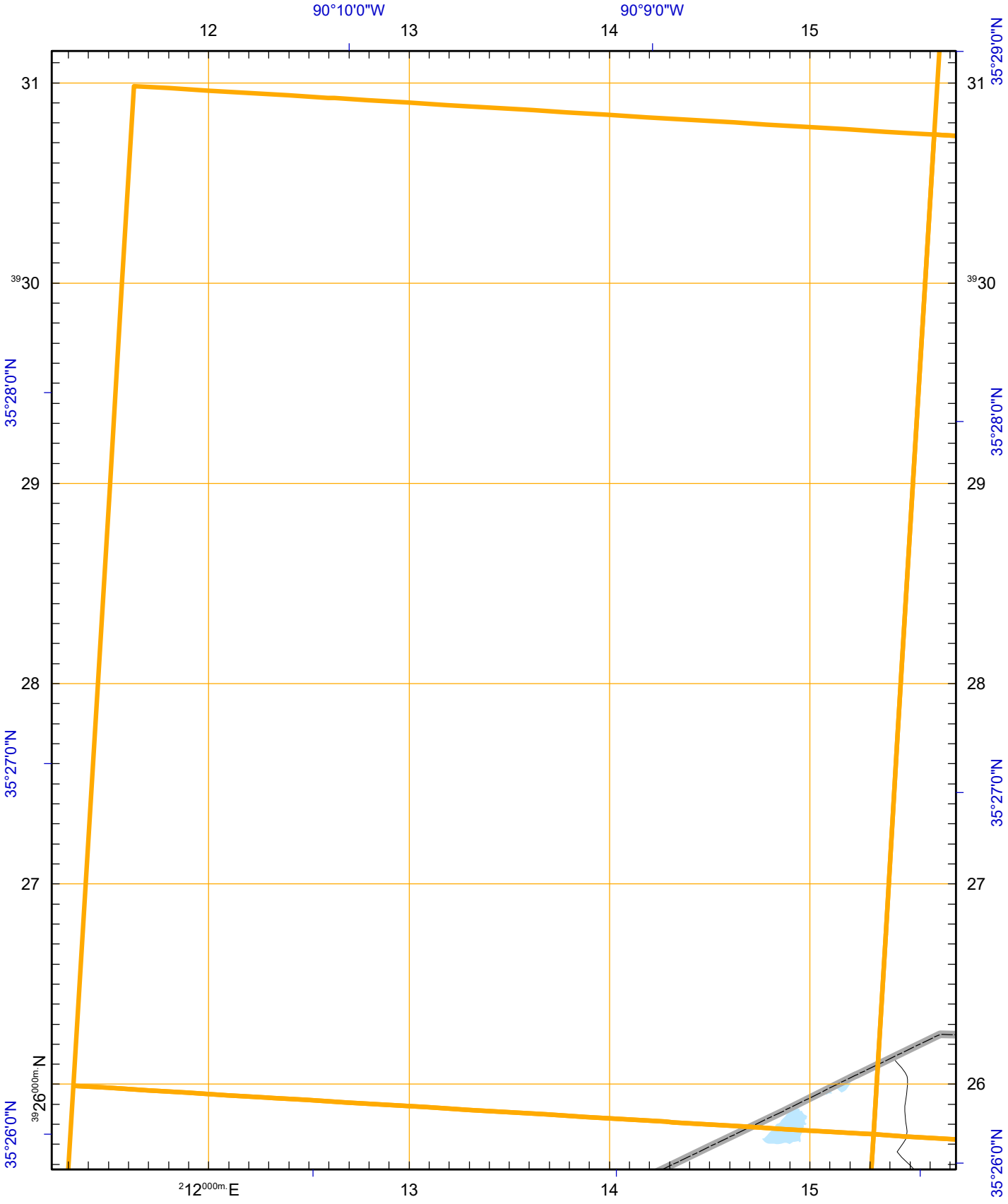

U.S. National Grid

100,000 -m Square ID

YV|BE

Grid Zone Designation

15S|16S

GN TN MN

Grid north to true north = .21°
Magnetic declination = 1.0°
Date of declination January 31, 2011
Rate declination change = .1° W/Year

0 1,000 Meters

0 5,000 Feet

1:25,000 (Printed Size Letter)

Map updated October 2023 by TCGIS

TIPTON COUNTY GIS MAKES NO WARRANTY, EXPRESS OR IMPLIED, NOR ANY GUARANTY AS TO THE CONTENT, SEQUENCE, ACCURACY, TIMELINESS OR COMPLETENESS OF ANY OF THE INFORMATION PROVIDED. TIPTON COUNTY GIS EXPLICITLY DISCLAIMS ALL REPRESENTATIONS AND WARRANTIES. THE READER AGREES TO HOLD HARMLESS TIPTON COUNTY GIS FOR ANY CAUSE OF ACTION AND COSTS ASSOCIATED WITH ANY CAUSES OF ACTION WHICH MAY ARISE AS A CONSEQUENCE OF TIPTON COUNTY GIS PROVIDING THIS INFORMATION. REPRODUCTION OF THIS MAP IS PROHIBITED WITHOUT PERMISSION FROM TIPTON COUNTY GIS.

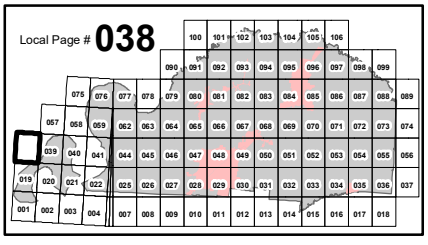

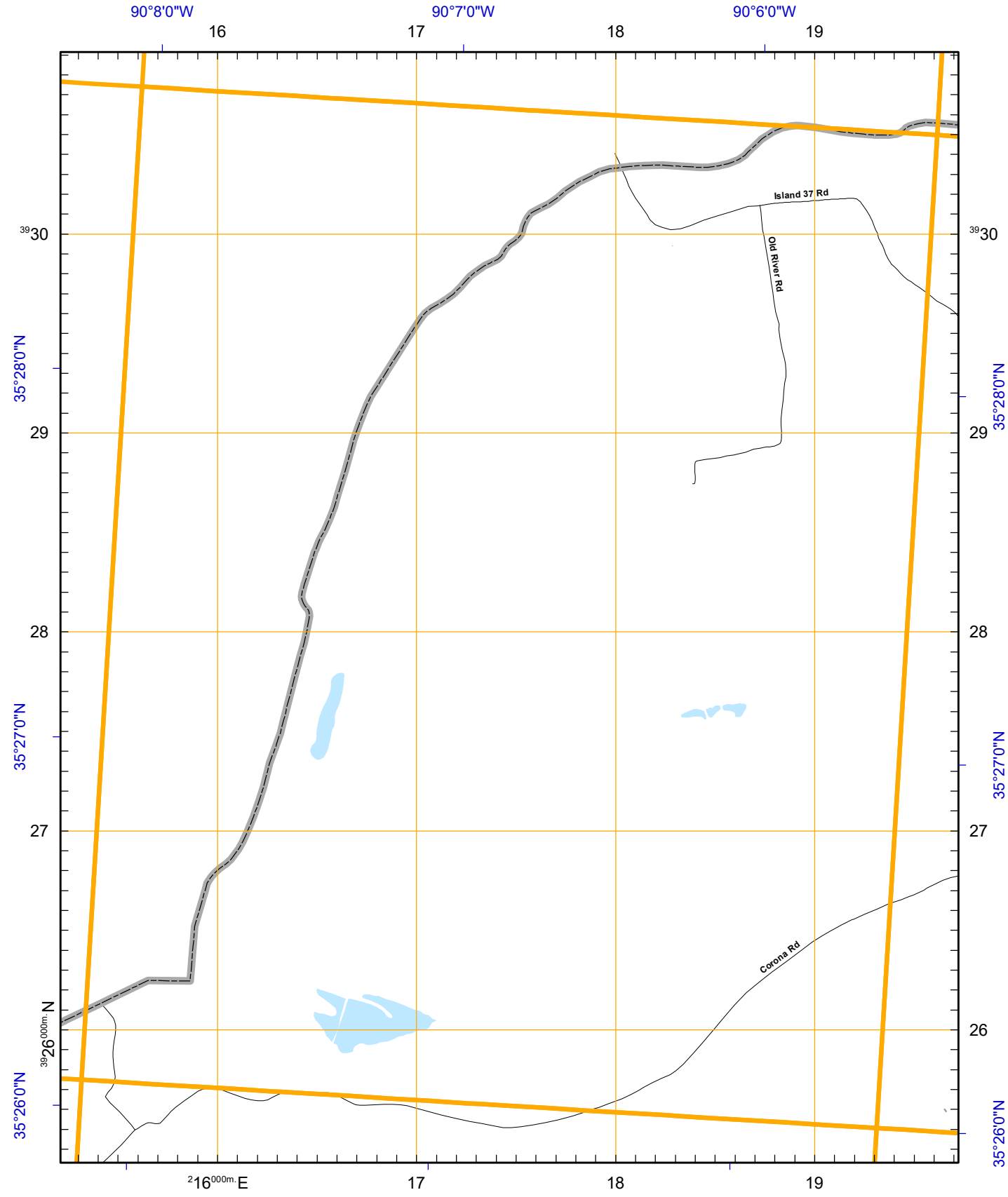

U.S. National Grid

100,000 -m Square ID

YV|BE

Grid Zone Designation

15S|16S

GN TN MN

Grid north to true north = .21°
Magnetic declination = 1.0°
Date of declination January 31, 2011
Rate declination change = .1° W/Year

0 1,000 Meters

0 5,000 Feet

1:25,000 (Printed Size Letter)

Map updated October 2023 by TCGIS

TIPTON COUNTY GIS MAKES NO WARRANTY, EXPRESS OR IMPLIED, NOR ANY GUARANTY AS TO THE CONTENT, SEQUENCE, ACCURACY, TIMELINESS OR COMPLETENESS OF ANY OF THE INFORMATION PROVIDED. TIPTON COUNTY GIS EXPLICITLY DISCLAIMS ALL REPRESENTATIONS AND WARRANTIES. THE READER AGREES TO HOLD HARMLESS TIPTON COUNTY GIS FOR ANY CAUSE OF ACTION AND COSTS ASSOCIATED WITH ANY CAUSES OF ACTION WHICH MAY ARISE AS A CONSEQUENCE OF TIPTON COUNTY GIS PROVIDING THIS INFORMATION. REPRODUCTION OF THIS MAP IS PROHIBITED WITHOUT PERMISSION FROM TIPTON COUNTY GIS.

Local Page # **039**

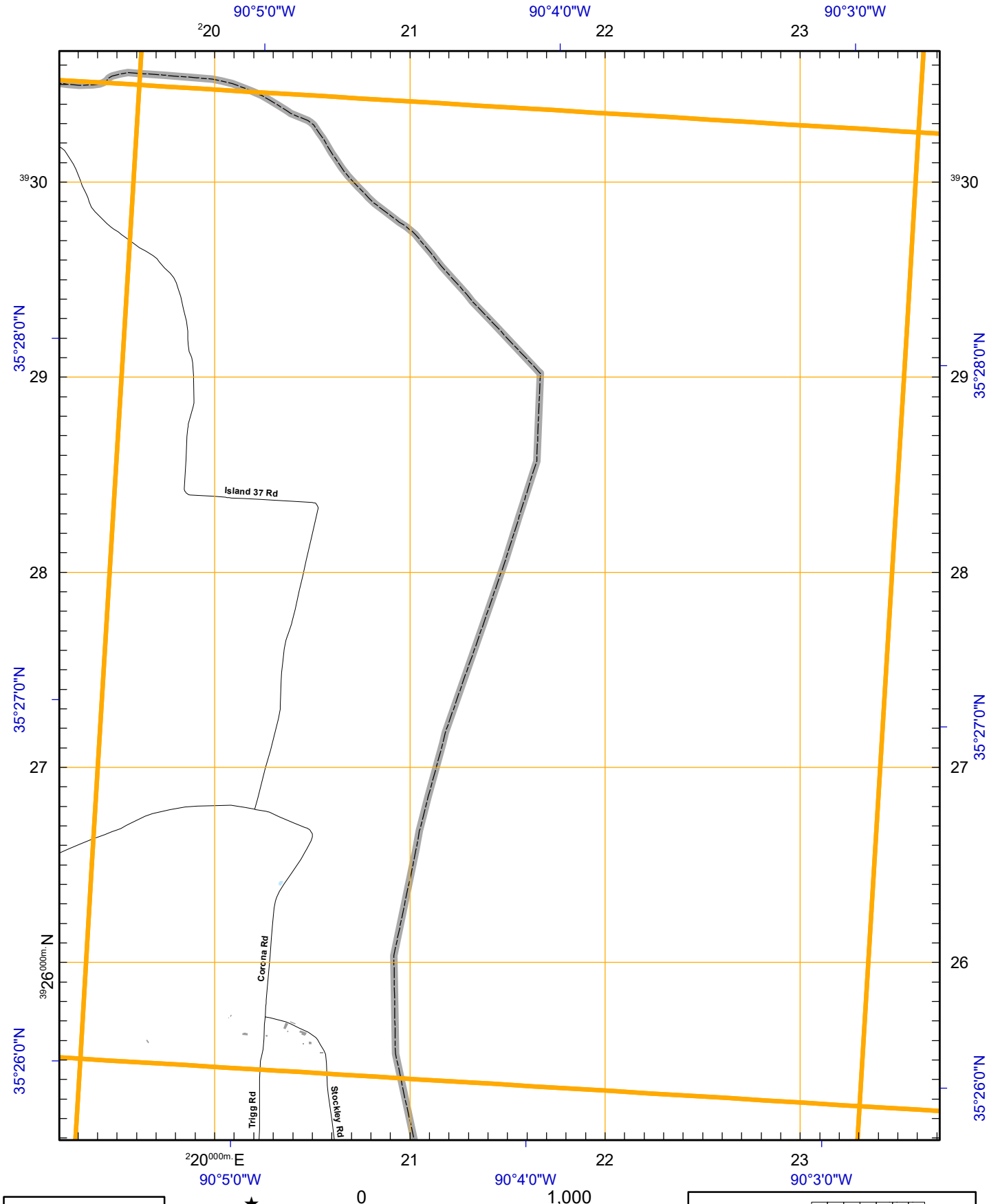

U.S. National Grid

100,000 -m Square ID

YV|BE

Grid Zone Designation

15S|16S

GN TN MN

Grid north to true north = .21°
Magnetic declination = 1.0°
Date of declination January 31, 2011
Rate declination change = .1° W/Year

0 1,000 Meters

0 5,000 Feet

1:25,000 (Printed Size Letter)

Map updated October 2023 by TCGIS

TIPTON COUNTY GIS MAKES NO WARRANTY, EXPRESS OR IMPLIED, NOR ANY GUARANTY AS TO THE CONTENT, SEQUENCE, ACCURACY, TIMELINESS OR COMPLETENESS OF ANY OF THE INFORMATION PROVIDED. TIPTON COUNTY GIS EXPLICITLY DISCLAIMS ALL REPRESENTATIONS AND WARRANTIES. THE READER AGREES TO HOLD HARMLESS TIPTON COUNTY GIS FOR ANY CAUSE OF ACTION AND COSTS ASSOCIATED WITH ANY CAUSES OF ACTION WHICH MAY ARISE AS A CONSEQUENCE OF TIPTON COUNTY GIS PROVIDING THIS INFORMATION. REPRODUCTION OF THIS MAP IS PROHIBITED WITHOUT PERMISSION FROM TIPTON COUNTY GIS.

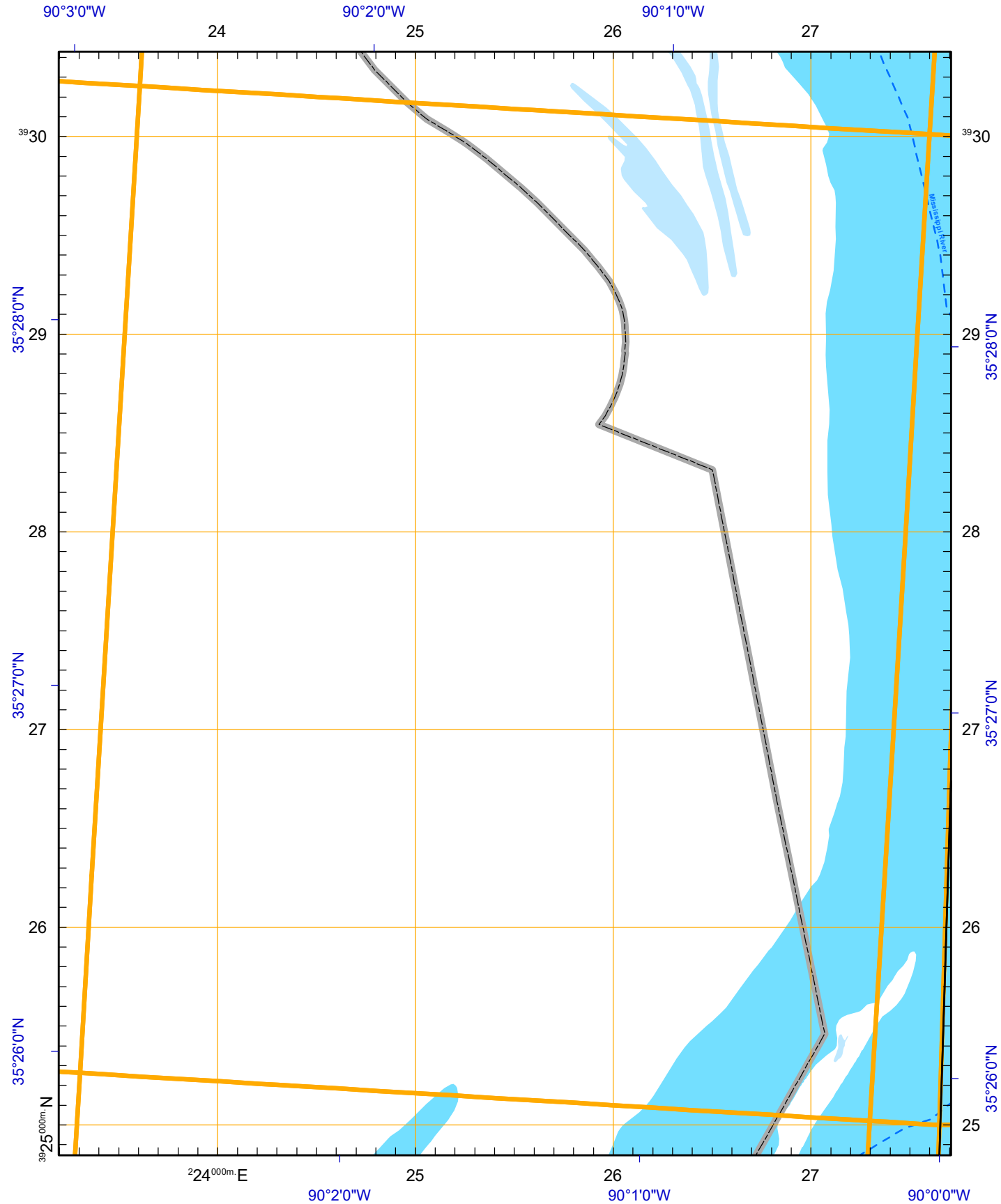

U.S. National Grid
100,000 -m Square ID
YV|BE
Grid Zone Designation
15S|16S

Grid north to true north = .21°
Magnetic declination = 1.0°
Date of declination January 31, 2011
Rate declination change = .1° W/Year

0 1,000 Meters
0 5,000 Feet
1:25,000 (Printed Size Letter)

Map updated October 2023 by TCGIS

TIPTON COUNTY GIS MAKES NO WARRANTY, EXPRESS OR IMPLIED, NOR ANY GUARANTY AS TO THE CONTENT, SEQUENCE, ACCURACY, TIMELINESS OR COMPLETENESS OF ANY OF THE INFORMATION PROVIDED. TIPTON COUNTY GIS EXPLICITLY DISCLAIMS ALL REPRESENTATIONS AND WARRANTIES. THE READER AGREES TO HOLD HARMLESS TIPTON COUNTY GIS FOR ANY CAUSE OF ACTION AND COSTS ASSOCIATED WITH ANY CAUSES OF ACTION WHICH MAY ARISE AS A CONSEQUENCE OF TIPTON COUNTY GIS PROVIDING THIS INFORMATION. REPRODUCTION OF THIS MAP IS PROHIBITED WITHOUT PERMISSION FROM TIPTON COUNTY GIS.

Local Page # **041**

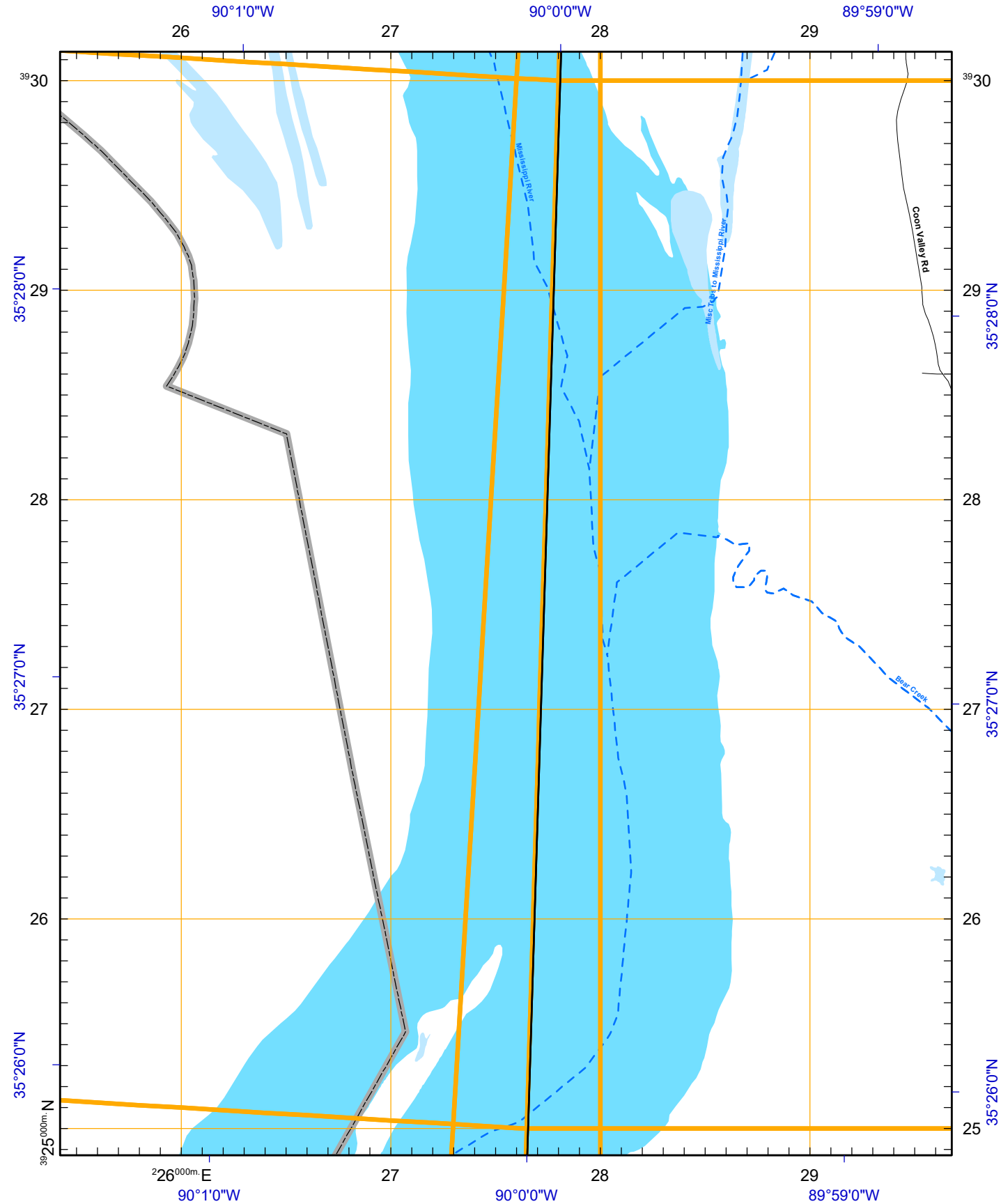

U.S. National Grid

100,000 -m Square ID

YV|BE

Grid Zone Designation

15S|16S

GN TN MN

Grid north to true north = .21°
Magnetic declination = 1.0°
Date of declination January 31, 2011
Rate declination change = .1° W/Year

0 1,000 Meters

0 5,000 Feet

1:25,000 (Printed Size Letter)

Map updated October 2023 by TCGIS

TIPTON COUNTY GIS MAKES NO WARRANTY, EXPRESS OR IMPLIED, NOR ANY GUARANTY AS TO THE CONTENT, SEQUENCE, ACCURACY, TIMELINESS OR COMPLETENESS OF ANY OF THE INFORMATION PROVIDED. TIPTON COUNTY GIS EXPLICITLY DISCLAIMS ALL REPRESENTATIONS AND WARRANTIES. THE READER AGREES TO HOLD HARMLESS TIPTON COUNTY GIS FOR ANY CAUSE OF ACTION AND COSTS ASSOCIATED WITH ANY CAUSES OF ACTION WHICH MAY ARISE AS A CONSEQUENCE OF TIPTON COUNTY GIS PROVIDING THIS INFORMATION. REPRODUCTION OF THIS MAP IS PROHIBITED WITHOUT PERMISSION FROM TIPTON COUNTY GIS.

Local Page # **042**

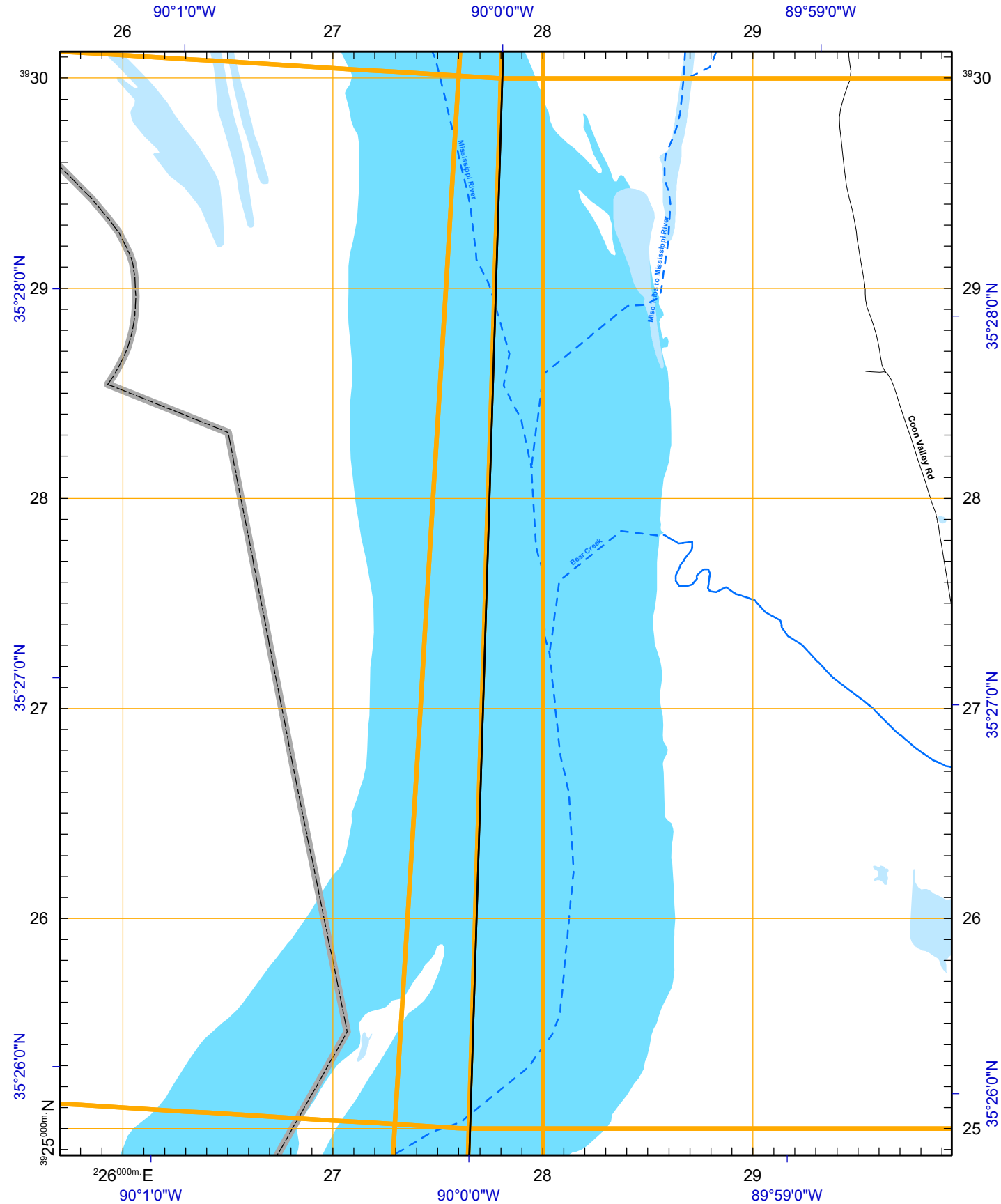

U.S. National Grid

100,000 -m Square ID

YV|BE

Grid Zone Designation

15S|16S

GN TN MN

Grid north to true north = .21°
Magnetic declination = 1.0°
Date of declination January 31, 2011
Rate declination change = .1° W/Year

0 1,000 Meters

0 5,000 Feet

1:25,000 (Printed Size Letter)

Map updated October 2023 by TCGIS

TIPTON COUNTY GIS MAKES NO WARRANTY, EXPRESS OR IMPLIED, NOR ANY GUARANTY AS TO THE CONTENT, SEQUENCE, ACCURACY, TIMELINESS OR COMPLETENESS OF ANY OF THE INFORMATION PROVIDED. TIPTON COUNTY GIS EXPLICITLY DISCLAIMS ALL REPRESENTATIONS AND WARRANTIES. THE READER AGREES TO HOLD HARMLESS TIPTON COUNTY GIS FOR ANY CAUSE OF ACTION AND COSTS ASSOCIATED WITH ANY CAUSES OF ACTION WHICH MAY ARISE AS A CONSEQUENCE OF TIPTON COUNTY GIS PROVIDING THIS INFORMATION. REPRODUCTION OF THIS MAP IS PROHIBITED WITHOUT PERMISSION FROM TIPTON COUNTY GIS.

Local Page # **043**

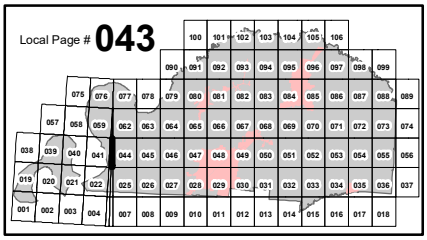

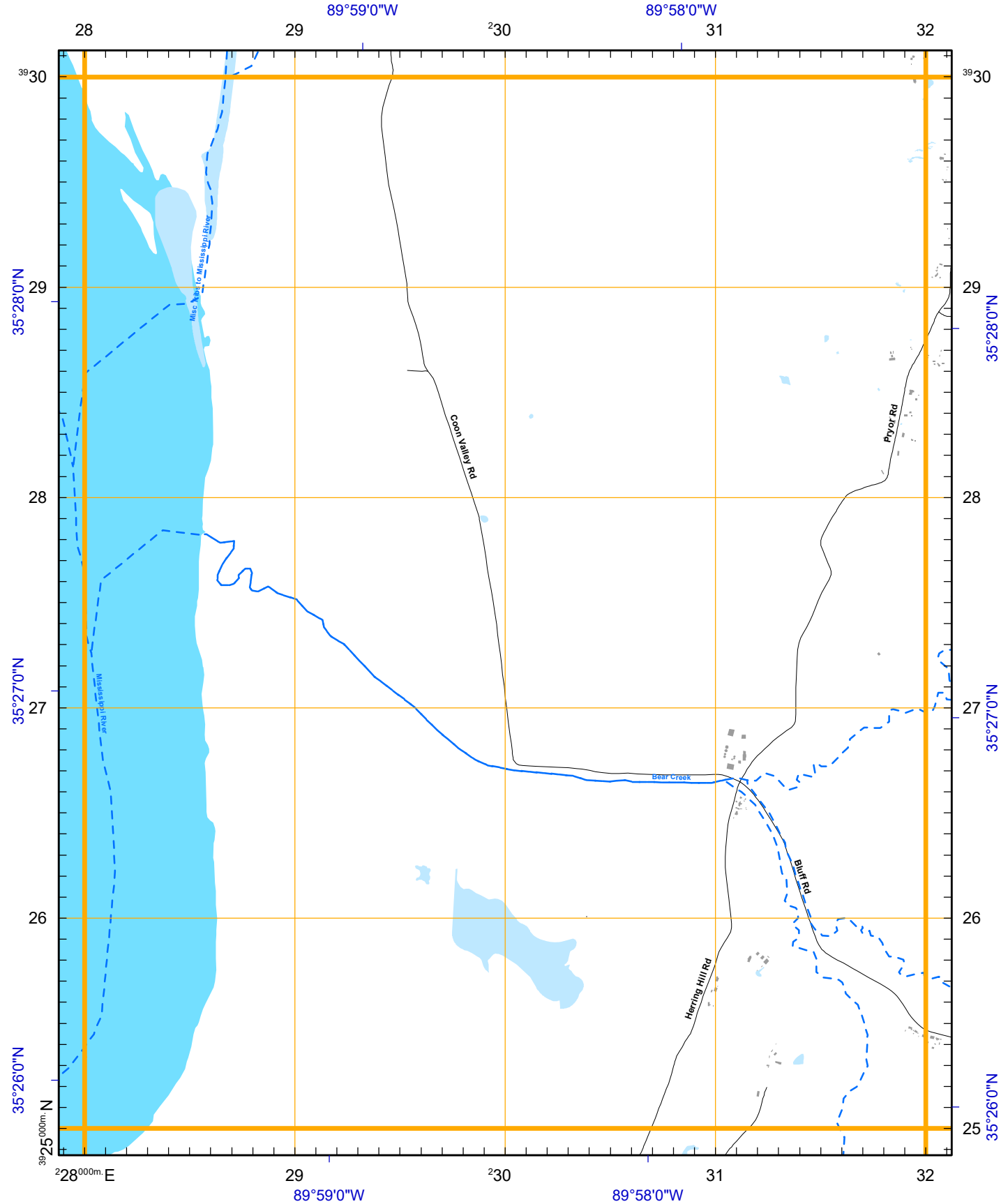

U.S. National Grid
100,000 -m Square ID
YV|BE
Grid Zone Designation
15S|16S

Grid north to true north = .21°
Magnetic declination = 1.0°
Date of declination January 31, 2011
Rate declination change = .1° W/Year

0 1,000 Meters
0 5,000 Feet
1:25,000 (Printed Size Letter)

Map updated October 2023 by TCGIS

TIPTON COUNTY GIS MAKES NO WARRANTY, EXPRESS OR IMPLIED, NOR ANY GUARANTY AS TO THE CONTENT, SEQUENCE, ACCURACY, TIMELINESS OR COMPLETENESS OF ANY OF THE INFORMATION PROVIDED. TIPTON COUNTY GIS EXPLICITLY DISCLAIMS ALL REPRESENTATIONS AND WARRANTIES. THE READER AGREES TO HOLD HARMLESS TIPTON COUNTY GIS FOR ANY CAUSE OF ACTION AND COSTS ASSOCIATED WITH ANY CAUSES OF ACTION WHICH MAY ARISE AS A CONSEQUENCE OF TIPTON COUNTY GIS PROVIDING THIS INFORMATION. REPRODUCTION OF THIS MAP IS PROHIBITED WITHOUT PERMISSION FROM TIPTON COUNTY GIS.

Local Page # **044**

U.S. National Grid

100,000 -m Square ID

YV|BE

Grid Zone Designation

15S|16S

GN TN MN

Grid north to true north = .21°
Magnetic declination = 1.0°
Date of declination January 31, 2011
Rate declination change = .1° W/Year

0 1,000 Meters

0 5,000 Feet

1:25,000 (Printed Size Letter)

Map updated October 2023 by TCGIS

TIPTON COUNTY GIS MAKES NO WARRANTY, EXPRESS OR IMPLIED, NOR ANY GUARANTY AS TO THE CONTENT, SEQUENCE, ACCURACY, TIMELINESS OR COMPLETENESS OF ANY OF THE INFORMATION PROVIDED. TIPTON COUNTY GIS EXPLICITLY DISCLAIMS ALL REPRESENTATIONS AND WARRANTIES. THE READER AGREES TO HOLD HARMLESS TIPTON COUNTY GIS FOR ANY CAUSE OF ACTION AND COSTS ASSOCIATED WITH ANY CAUSES OF ACTION WHICH MAY ARISE AS A CONSEQUENCE OF TIPTON COUNTY GIS PROVIDING THIS INFORMATION. REPRODUCTION OF THIS MAP IS PROHIBITED WITHOUT PERMISSION FROM TIPTON COUNTY GIS.

Local Page # **045**

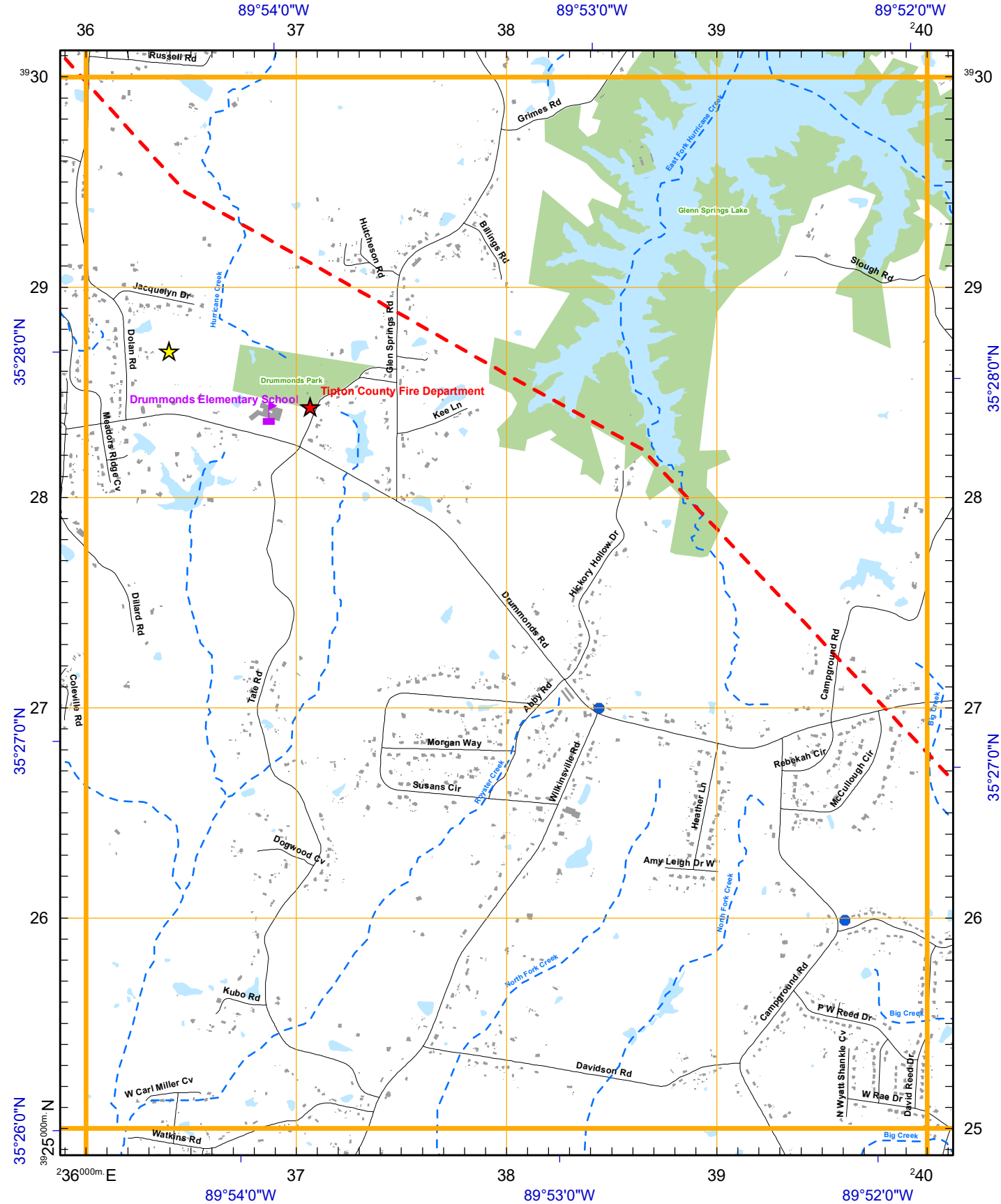

U.S. National Grid

100,000 -m Square ID

YV|BE

Grid Zone Designation

15S|16S

GN TN MN

Grid north to true north = .21°
Magnetic declination = 1.0°
Date of declination January 31, 2011
Rate declination change = .1° W/Year

0 1,000 Meters

0 5,000 Feet

1:25,000 (Printed Size Letter)

Map updated October 2023 by TCGIS

TIPTON COUNTY GIS MAKES NO WARRANTY, EXPRESS OR IMPLIED, NOR ANY GUARANTY AS TO THE CONTENT, SEQUENCE, ACCURACY, TIMELINESS OR COMPLETENESS OF ANY OF THE INFORMATION PROVIDED. TIPTON COUNTY GIS EXPLICITLY DISCLAIMS ALL REPRESENTATIONS AND WARRANTIES. THE READER AGREES TO HOLD HARMLESS TIPTON COUNTY GIS FOR ANY CAUSE OF ACTION AND COSTS ASSOCIATED WITH ANY CAUSES OF ACTION WHICH MAY ARISE AS A CONSEQUENCE OF TIPTON COUNTY GIS PROVIDING THIS INFORMATION. REPRODUCTION OF THIS MAP IS PROHIBITED WITHOUT PERMISSION FROM TIPTON COUNTY GIS.

Local Page # **046**

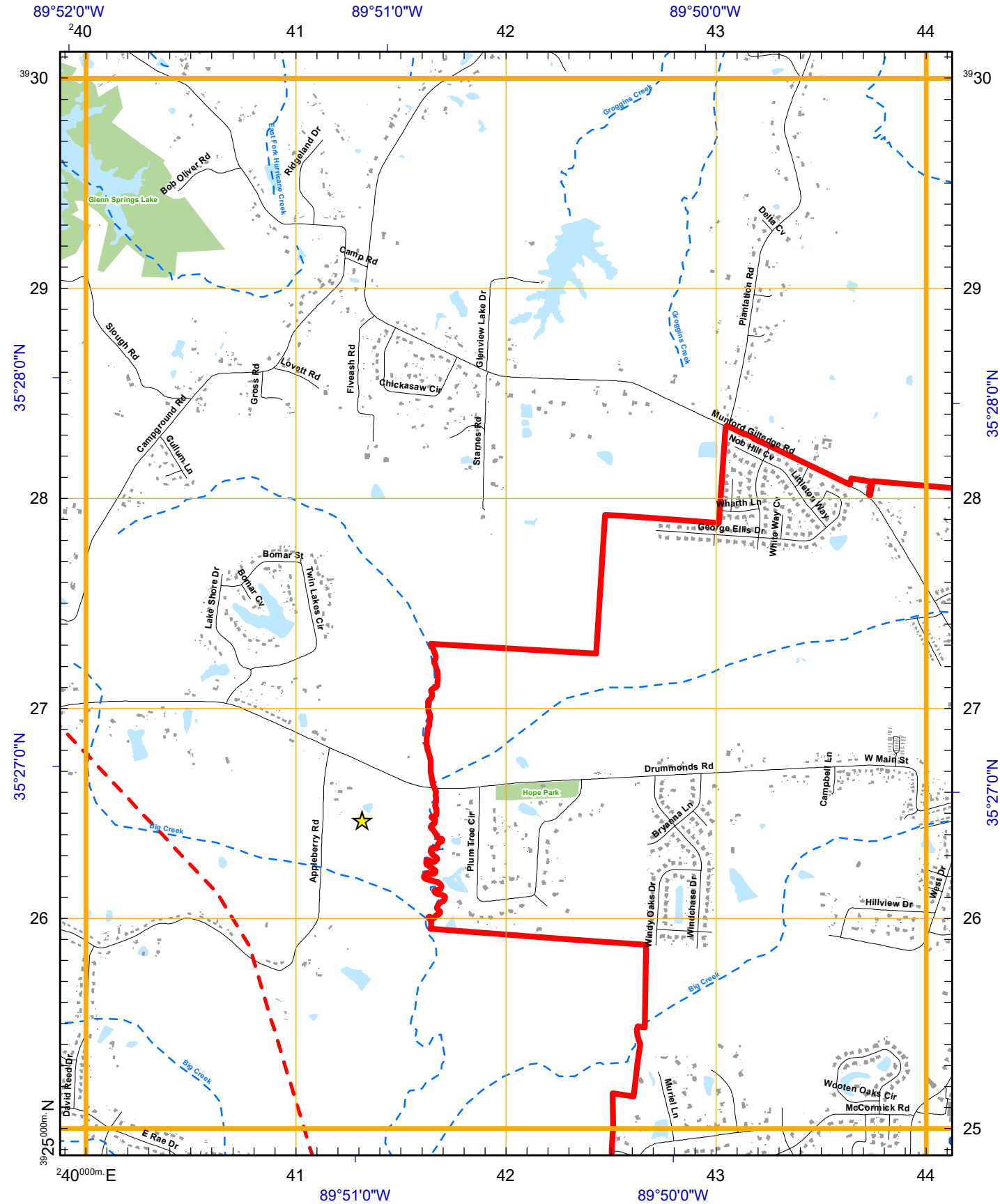

U.S. National Grid

100,000 -m Square ID

YV|BE

Grid Zone Designation

15S|16S

GN TN MN

Grid north to true north = .21°
Magnetic declination = 1.0°
Date of declination January 31, 2011
Rate declination change = .1° W/Year

0 1,000 Meters

0 5,000 Feet

1:25,000 (Printed Size Letter)

Map updated October 2023 by TCGIS

TIPTON COUNTY GIS MAKES NO WARRANTY, EXPRESS OR IMPLIED, NOR ANY GUARANTY AS TO THE CONTENT, SEQUENCE, ACCURACY, TIMELINESS OR COMPLETENESS OF ANY OF THE INFORMATION PROVIDED. TIPTON COUNTY GIS EXPLICITLY DISCLAIMS ALL REPRESENTATIONS AND WARRANTIES. THE READER AGREES TO HOLD HARMLESS TIPTON COUNTY GIS FOR ANY CAUSE OF ACTION AND COSTS ASSOCIATED WITH ANY CAUSES OF ACTION WHICH MAY ARISE AS A CONSEQUENCE OF TIPTON COUNTY GIS PROVIDING THIS INFORMATION. REPRODUCTION OF THIS MAP IS PROHIBITED WITHOUT PERMISSION FROM TIPTON COUNTY GIS.

Local Page # **047**

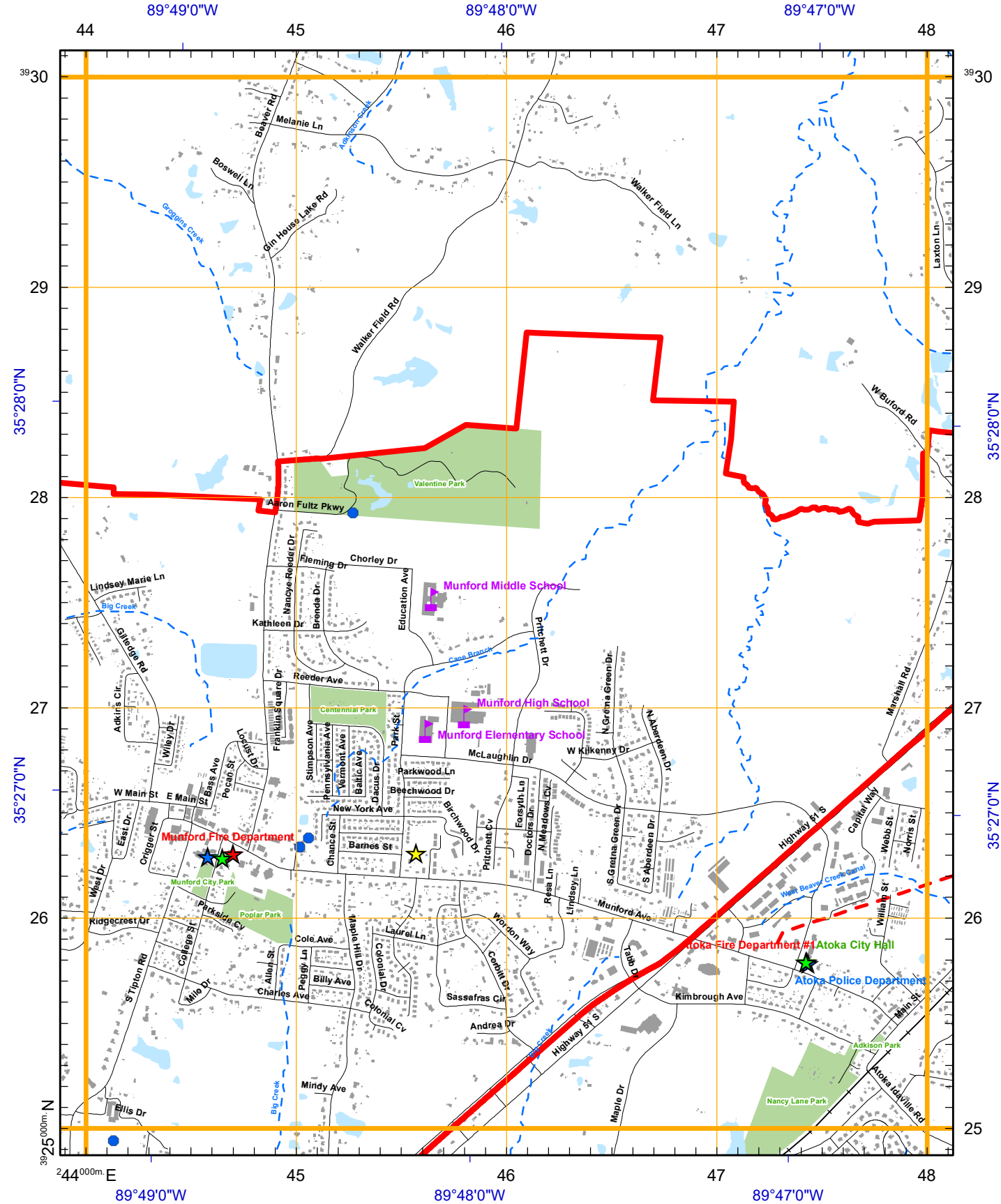

U.S. National Grid

100,000 -m Square ID

YV|BE

Grid Zone Designation

15S|16S

Grid north to true north = .21°
Magnetic declination = 1.0°
Date of declination January 31, 2011
Rate declination change = .1° W/Year

0 1,000 Meters

0 5,000 Feet

1:25,000 (Printed Size Letter)

Map updated October 2023 by TCGIS

TIPTON COUNTY GIS MAKES NO WARRANTY, EXPRESS OR IMPLIED, NOR ANY GUARANTY AS TO THE CONTENT, SEQUENCE, ACCURACY, TIMELINESS OR COMPLETENESS OF ANY OF THE INFORMATION PROVIDED. TIPTON COUNTY GIS EXPLICITLY DISCLAIMS ALL REPRESENTATIONS AND WARRANTIES. THE READER AGREES TO HOLD HARMLESS TIPTON COUNTY GIS FOR ANY CAUSE OF ACTION AND COSTS ASSOCIATED WITH ANY CAUSES OF ACTION WHICH MAY ARISE AS A CONSEQUENCE OF TIPTON COUNTY GIS PROVIDING THIS INFORMATION. REPRODUCTION OF THIS MAP IS PROHIBITED WITHOUT PERMISSION FROM TIPTON COUNTY GIS.

Local Page # **048**

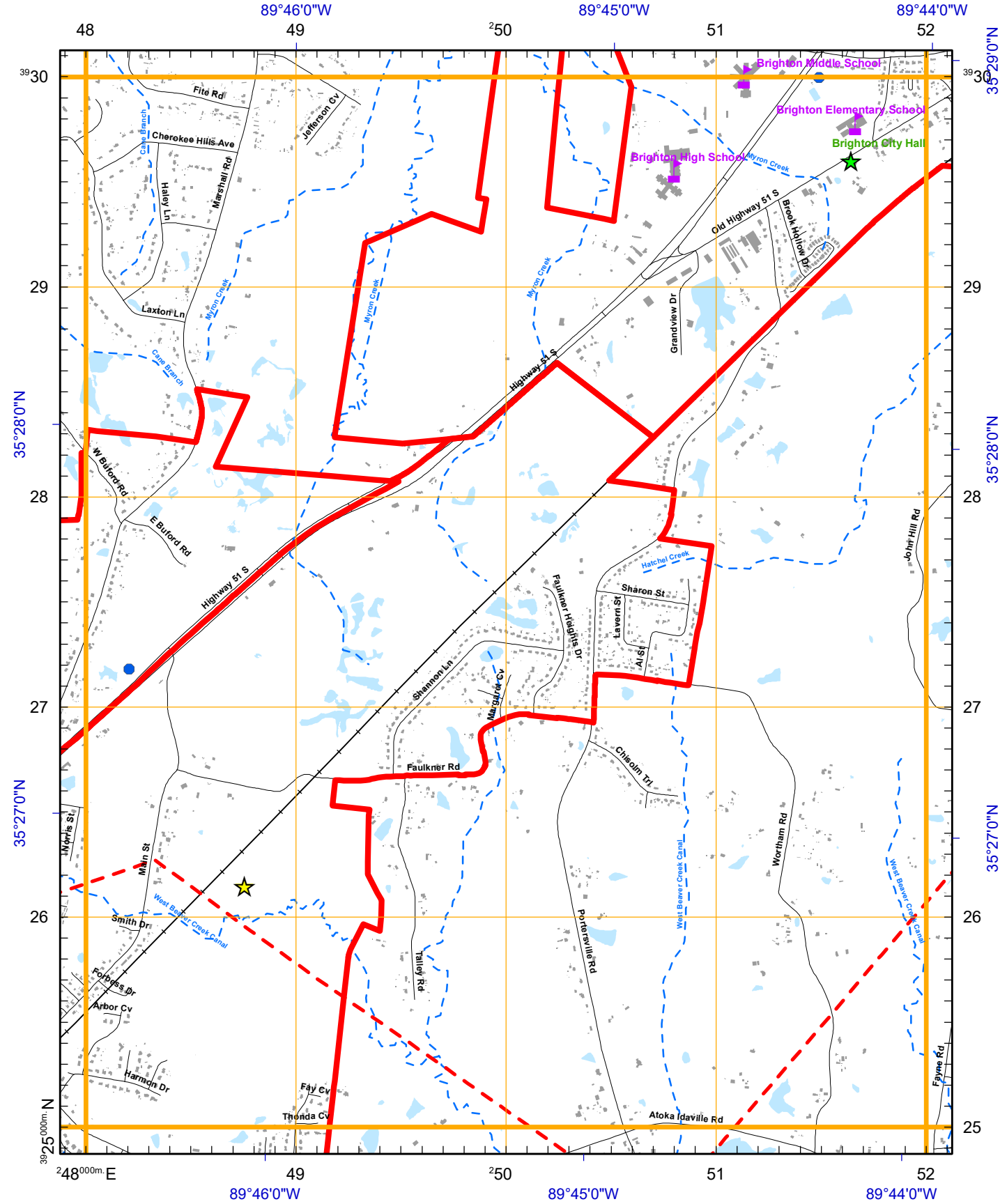

U.S. National Grid
100,000 -m Square ID
YV|BE
Grid Zone Designation
15S|16S

GN TN MN

Grid north to true north = .21°
Magnetic declination = 1.0°
Date of declination January 31, 2011
Rate declination change = .1° W/Year

0 1,000 Meters

0 5,000 Feet

1:25,000 (Printed Size Letter)

Map updated October 2023 by TCGIS

TIPTON COUNTY GIS MAKES NO WARRANTY, EXPRESS OR IMPLIED, NOR ANY GUARANTY AS TO THE CONTENT, SEQUENCE, ACCURACY, TIMELINESS OR COMPLETENESS OF ANY OF THE INFORMATION PROVIDED. TIPTON COUNTY GIS EXPLICITLY DISCLAIMS ALL REPRESENTATIONS AND WARRANTIES. THE READER AGREES TO HOLD HARMLESS TIPTON COUNTY GIS FOR ANY CAUSE OF ACTION AND COSTS ASSOCIATED WITH ANY CAUSES OF ACTION WHICH MAY ARISE AS A CONSEQUENCE OF TIPTON COUNTY GIS PROVIDING THIS INFORMATION. REPRODUCTION OF THIS MAP IS PROHIBITED WITHOUT PERMISSION FROM TIPTON COUNTY GIS.

Local Page # **049**

U.S. National Grid
100,000 -m Square ID
YV|BE
Grid Zone Designation
15S|16S

GN TN MN

Grid north to true north = .21°
Magnetic declination = 1.0°
Date of declination January 31, 2011
Rate declination change = .1° W/Year

0 1,000 Meters

0 5,000 Feet

1:25,000 (Printed Size Letter)

Map updated October 2023 by TCGIS

TIPTON COUNTY GIS MAKES NO WARRANTY, EXPRESS OR IMPLIED, NOR ANY GUARANTY AS TO THE CONTENT, SEQUENCE, ACCURACY, TIMELINESS OR COMPLETENESS OF ANY OF THE INFORMATION PROVIDED. TIPTON COUNTY GIS EXPLICITLY DISCLAIMS ALL REPRESENTATIONS AND WARRANTIES. THE READER AGREES TO HOLD HARMLESS TIPTON COUNTY GIS FOR ANY CAUSE OF ACTION AND COSTS ASSOCIATED WITH ANY CAUSES OF ACTION WHICH MAY ARISE AS A CONSEQUENCE OF TIPTON COUNTY GIS PROVIDING THIS INFORMATION. REPRODUCTION OF THIS MAP IS PROHIBITED WITHOUT PERMISSION FROM TIPTON COUNTY GIS.

Local Page # **050**

U.S. National Grid

100,000 -m Square ID

YV|BE

Grid Zone Designation

15S|16S

GN TN MN

Grid north to true north = .21°
Magnetic declination = 1.0°
Date of declination January 31, 2011
Rate declination change = .1° W/Year

0 1,000 Meters

0 5,000 Feet

1:25,000 (Printed Size Letter)

Map updated October 2023 by TCGIS

TIPTON COUNTY GIS MAKES NO WARRANTY, EXPRESS OR IMPLIED, NOR ANY GUARANTY AS TO THE CONTENT, SEQUENCE, ACCURACY, TIMELINESS OR COMPLETENESS OF ANY OF THE INFORMATION PROVIDED. TIPTON COUNTY GIS EXPLICITLY DISCLAIMS ALL REPRESENTATIONS AND WARRANTIES. THE READER AGREES TO HOLD HARMLESS TIPTON COUNTY GIS FOR ANY CAUSE OF ACTION AND COSTS ASSOCIATED WITH ANY CAUSES OF ACTION WHICH MAY ARISE AS A CONSEQUENCE OF TIPTON COUNTY GIS PROVIDING THIS INFORMATION. REPRODUCTION OF THIS MAP IS PROHIBITED WITHOUT PERMISSION FROM TIPTON COUNTY GIS.

Local Page # **051**

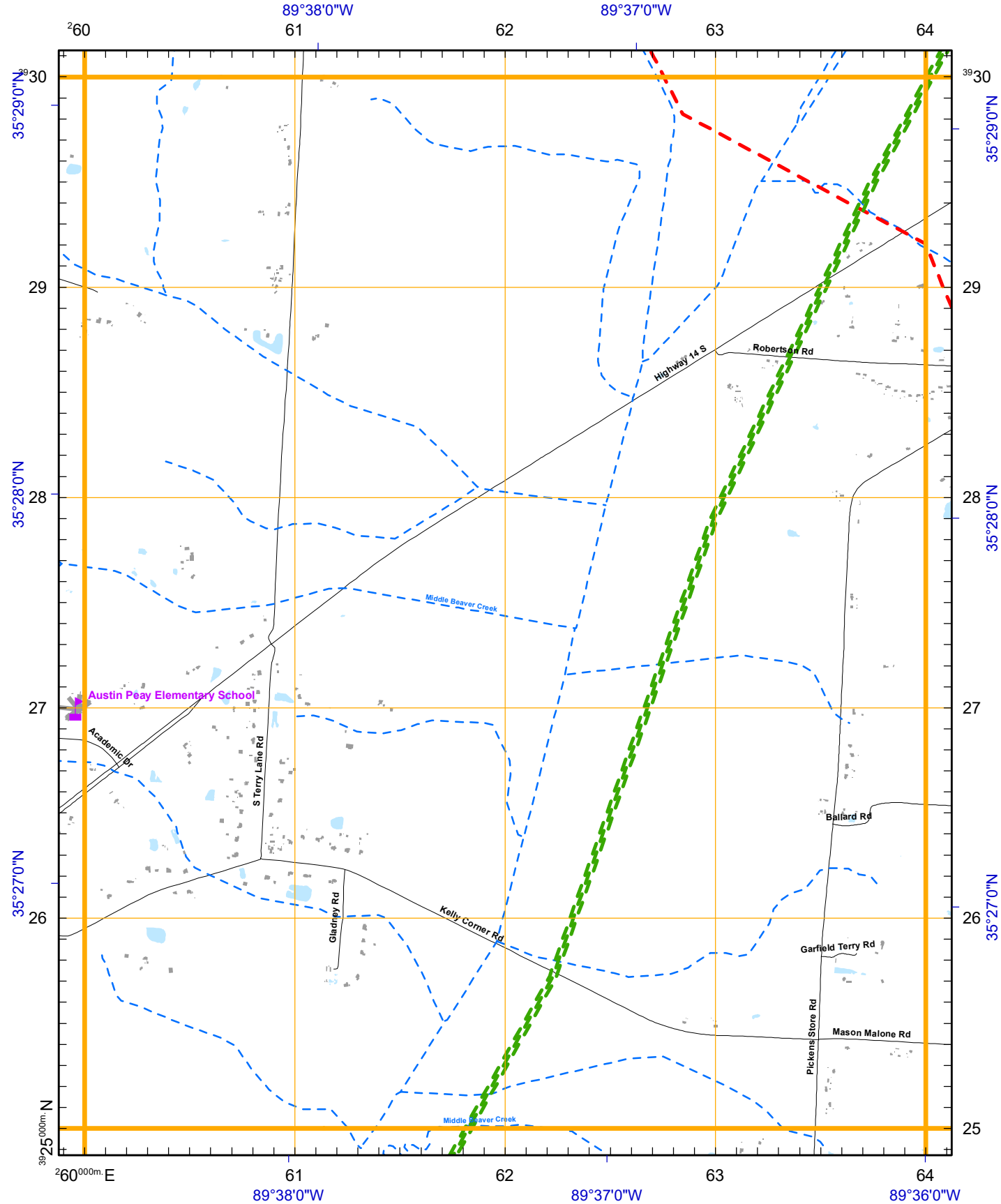

U.S. National Grid

100,000 -m Square ID

YV|BE

Grid Zone Designation

15S|16S

GN TN MN

Grid north to true north = .21°
Magnetic declination = 1.0°
Date of declination January 31, 2011
Rate declination change = .1° W/Year

0 1,000 Meters

0 5,000 Feet

1:25,000 (Printed Size Letter)

Map updated October 2023 by TCGIS

TIPTON COUNTY GIS MAKES NO WARRANTY, EXPRESS OR IMPLIED, NOR ANY GUARANTY AS TO THE CONTENT, SEQUENCE, ACCURACY, TIMELINESS OR COMPLETENESS OF ANY OF THE INFORMATION PROVIDED. TIPTON COUNTY GIS EXPLICITLY DISCLAIMS ALL REPRESENTATIONS AND WARRANTIES. THE READER AGREES TO HOLD HARMLESS TIPTON COUNTY GIS FOR ANY CAUSE OF ACTION AND COSTS ASSOCIATED WITH ANY CAUSES OF ACTION WHICH MAY ARISE AS A CONSEQUENCE OF TIPTON COUNTY GIS PROVIDING THIS INFORMATION. REPRODUCTION OF THIS MAP IS PROHIBITED WITHOUT PERMISSION FROM TIPTON COUNTY GIS.

Local Page # **052**

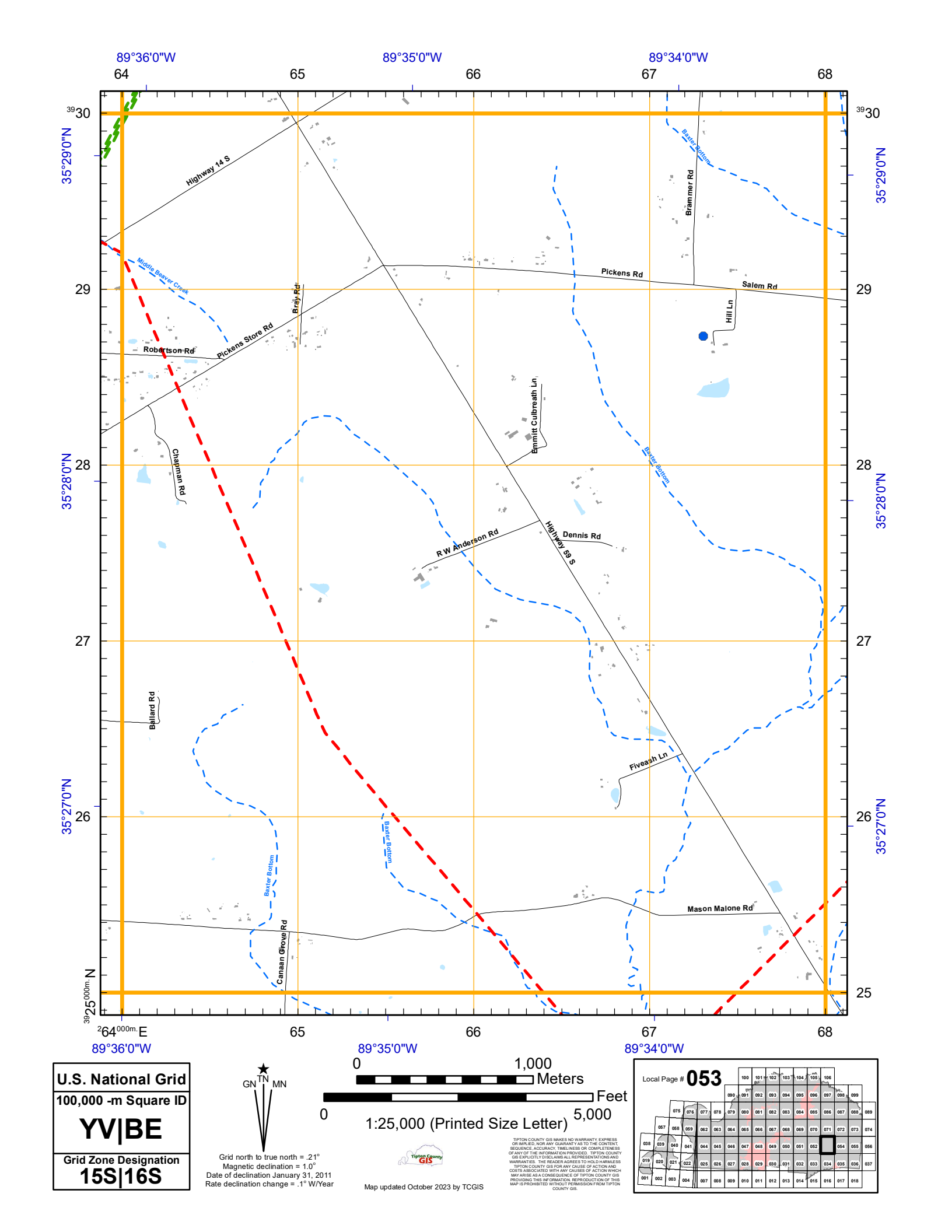
89°36'0"W
89°35'0"W
89°34'0"W
64
65
66
67
68
39 30
29
28
27
26
25
35°29'0"N
35°28'0"N
35°27'0"N
2 64 000m. E
39 25 000m. N
Highway 14 S
Middle Beaver Creek
Pickens Rd
Salem Rd
Brammer Rd
Baxter Bottom
Hill Ln
Bray Rd
Pickens Store Rd
Robertson Rd
Emmitt Culbreath Ln
Chapman Rd
R W Anderson Rd
Highway 59 S
Dennis Rd
Ballard Rd
Fiveash Ln
Mason Malone Rd
Canaan Grove Rd
U.S. National Grid
100,000 -m Square ID
YV|BE
Grid Zone Designation
15S|16S
GN
TN
MN
Grid north to true north = .21°
Magnetic declination = 1.0°
Date of declination January 31, 2011
Rate declination change = .1° W/Year
0
1,000
Meters
0
5,000
Feet
1:25,000 (Printed Size Letter)
Tipton County GIS
Map updated October 2023 by TCGIS
TIPTON COUNTY GIS MAKES NO WARRANTY, EXPRESS OR IMPLIED, NOR ANY GUARANTY AS TO THE CONTENT, SEQUENCE, ACCURACY, TIMELINESS OR COMPLETENESS OF ANY OF THE INFORMATION PROVIDED. TIPTON COUNTY GIS EXPLICITLY DISCLAIMS ALL REPRESENTATIONS AND WARRANTIES. THE READER AGREES TO HOLD HARMLESS TIPTON COUNTY GIS FOR ANY CAUSE OF ACTION AND COSTS ASSOCIATED WITH ANY CAUSES OF ACTION WHICH MAY ARISE AS A CONSEQUENCE OF TIPTON COUNTY GIS PROVIDING THIS INFORMATION. REPRODUCTION OF THIS MAP IS PROHIBITED WITHOUT PERMISSION FROM TIPTON COUNTY GIS.
Local Page # 053

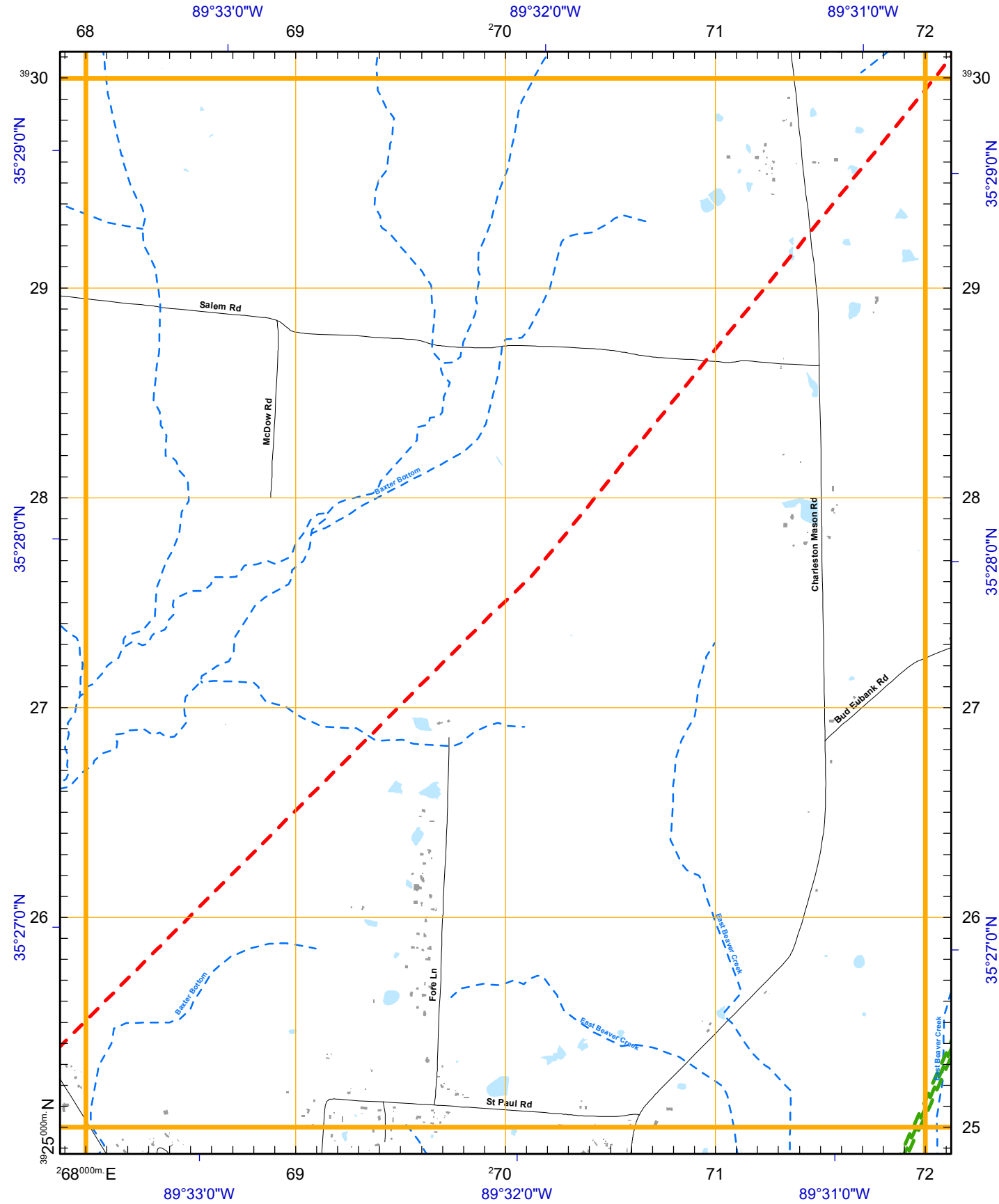

U.S. National Grid
100,000 -m Square ID
YV|BE
Grid Zone Designation
15S|16S

GN TN MN

Grid north to true north = .21°
Magnetic declination = 1.0°
Date of declination January 31, 2011
Rate declination change = .1° W/Year

0 1,000 Meters

0 5,000 Feet

1:25,000 (Printed Size Letter)

Map updated October 2023 by TCGIS

TIPTON COUNTY GIS MAKES NO WARRANTY, EXPRESS OR IMPLIED, NOR ANY GUARANTY AS TO THE CONTENT, SEQUENCE, ACCURACY, TIMELINESS OR COMPLETENESS OF ANY OF THE INFORMATION PROVIDED. TIPTON COUNTY GIS EXPLICITLY DISCLAIMS ALL REPRESENTATIONS AND WARRANTIES. THE READER AGREES TO HOLD HARMLESS TIPTON COUNTY GIS FOR ANY CAUSE OF ACTION AND COSTS ASSOCIATED WITH ANY CAUSES OF ACTION WHICH MAY ARISE AS A CONSEQUENCE OF TIPTON COUNTY GIS PROVIDING THIS INFORMATION. REPRODUCTION OF THIS MAP IS PROHIBITED WITHOUT PERMISSION FROM TIPTON COUNTY GIS.

Local Page # **054**

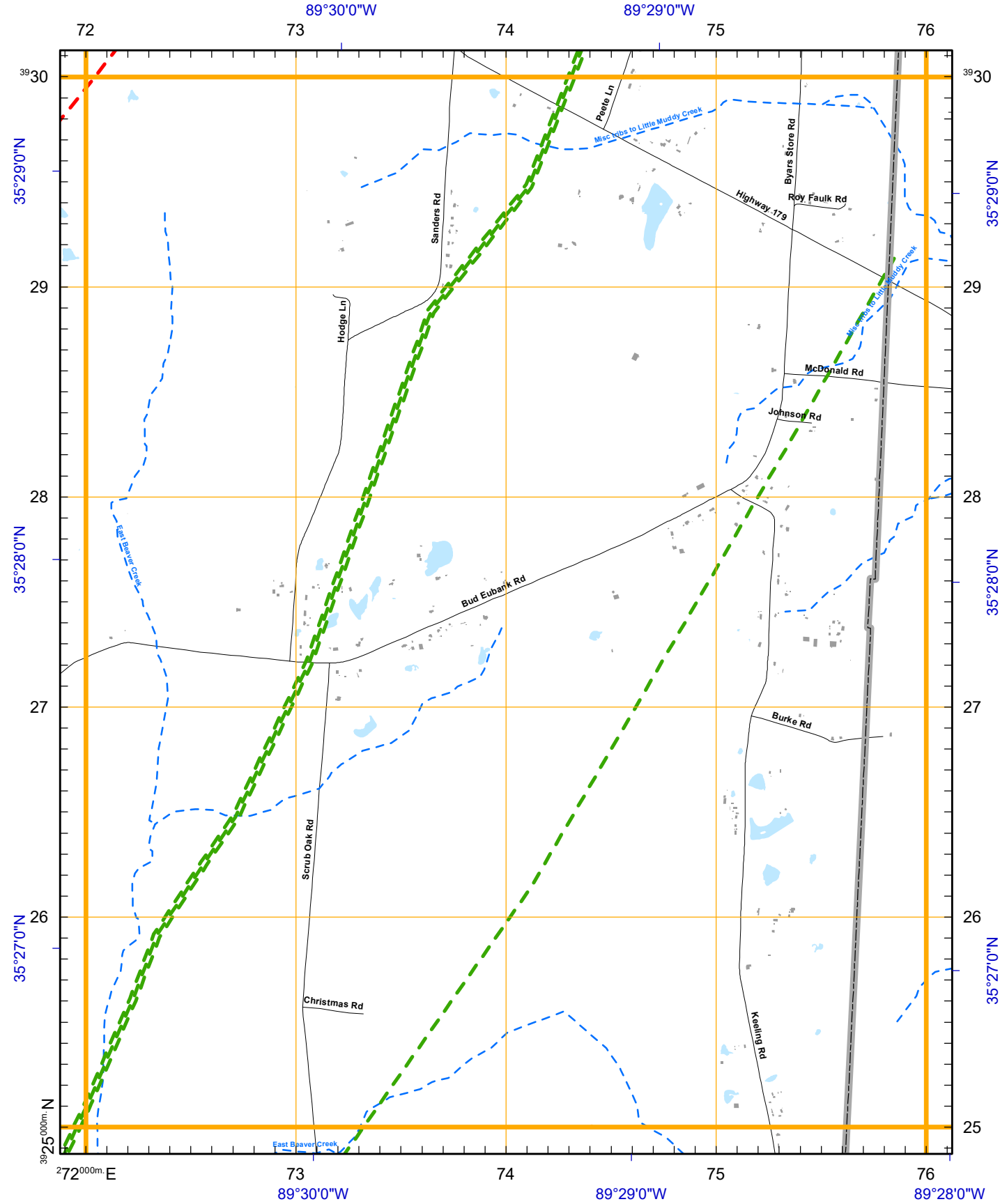

U.S. National Grid

100,000 -m Square ID

YV|BE

Grid Zone Designation

15S|16S

GN TN MN

Grid north to true north = .21°
Magnetic declination = 1.0°
Date of declination January 31, 2011
Rate declination change = .1° W/Year

0 1,000 Meters

0 5,000 Feet

1:25,000 (Printed Size Letter)

Map updated October 2023 by TCGIS

TIPTON COUNTY GIS MAKES NO WARRANTY, EXPRESS OR IMPLIED, NOR ANY GUARANTY AS TO THE CONTENT, SEQUENCE, ACCURACY, TIMELINESS OR COMPLETENESS OF ANY OF THE INFORMATION PROVIDED. TIPTON COUNTY GIS EXPLICITLY DISCLAIMS ALL REPRESENTATIONS AND WARRANTIES. THE READER AGREES TO HOLD HARMLESS TIPTON COUNTY GIS FOR ANY CAUSE OF ACTION AND COSTS ASSOCIATED WITH ANY CAUSES OF ACTION WHICH MAY ARISE AS A CONSEQUENCE OF TIPTON COUNTY GIS PROVIDING THIS INFORMATION. REPRODUCTION OF THIS MAP IS PROHIBITED WITHOUT PERMISSION FROM TIPTON COUNTY GIS.

Local Page # **055**

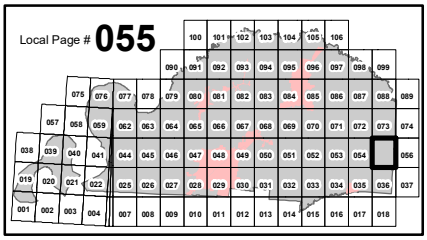

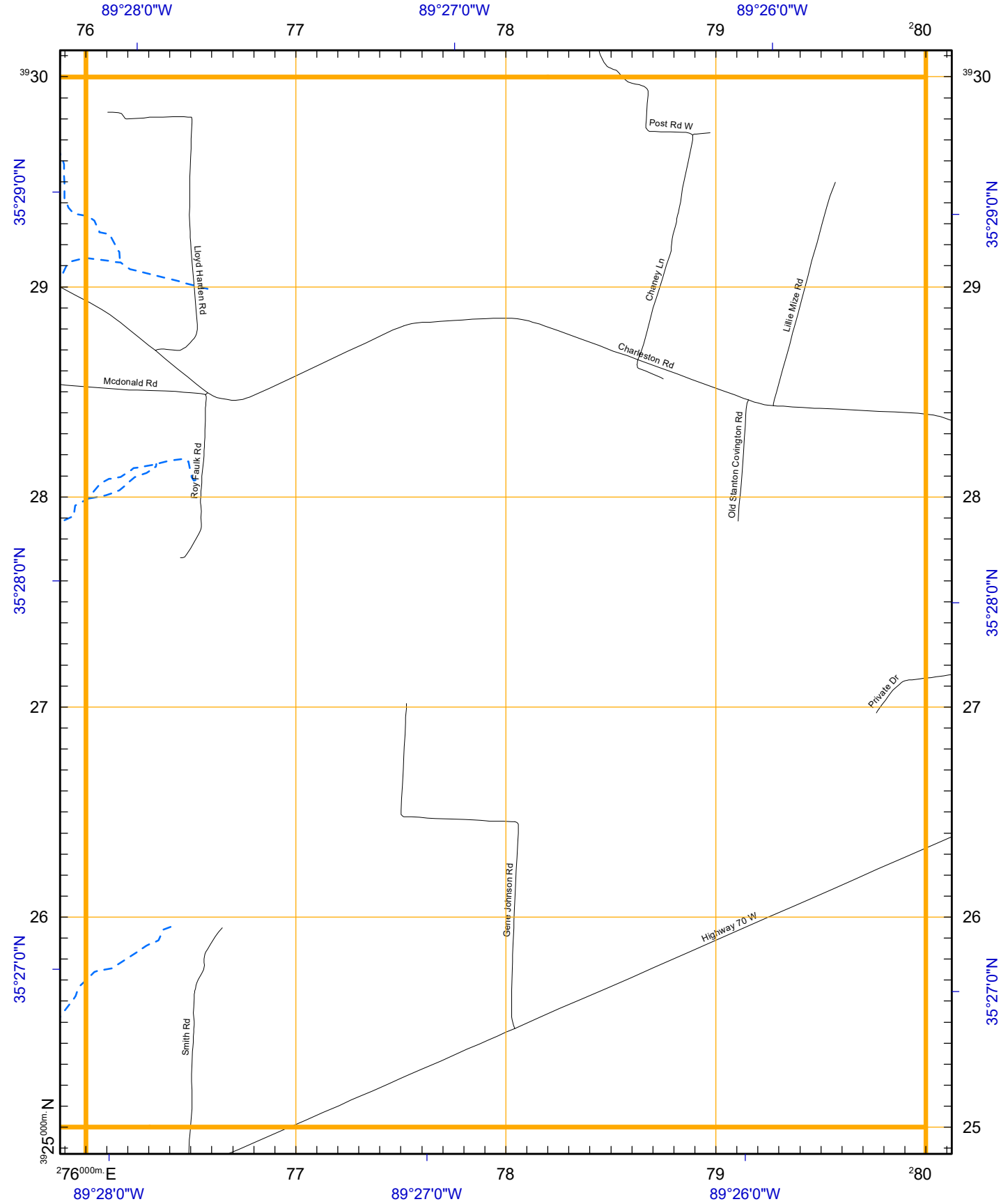

U.S. National Grid
100,000 -m Square ID
YV|BE
Grid Zone Designation
15S|16S

GN TN MN

Grid north to true north = .21°
Magnetic declination = 1.0°
Date of declination January 31, 2011
Rate declination change = .1° W/Year

0 1,000 Meters

0 5,000 Feet

1:25,000 (Printed Size Letter)

Map updated October 2023 by TCGIS

TIPTON COUNTY GIS MAKES NO WARRANTY, EXPRESS OR IMPLIED, NOR ANY GUARANTY AS TO THE CONTENT, SEQUENCE, ACCURACY, TIMELINESS OR COMPLETENESS OF ANY OF THE INFORMATION PROVIDED. TIPTON COUNTY GIS EXPLICITLY DISCLAIMS ALL REPRESENTATIONS AND WARRANTIES. THE READER AGREES TO HOLD HARMLESS TIPTON COUNTY GIS FOR ANY CAUSE OF ACTION AND COSTS ASSOCIATED WITH ANY CAUSES OF ACTION WHICH MAY ARISE AS A CONSEQUENCE OF TIPTON COUNTY GIS PROVIDING THIS INFORMATION. REPRODUCTION OF THIS MAP IS PROHIBITED WITHOUT PERMISSION FROM TIPTON COUNTY GIS.

Local Page # **056**

U.S. National Grid

100,000 -m Square ID

YV|BE

Grid Zone Designation

15S|16S

GN TN MN

Grid north to true north = .21°
Magnetic declination = 1.0°
Date of declination January 31, 2011
Rate declination change = .1° W/Year

0 1,000 Meters

0 5,000 Feet

1:25,000 (Printed Size Letter)

Map updated October 2023 by TCGIS

TIPTON COUNTY GIS MAKES NO WARRANTY, EXPRESS OR IMPLIED, NOR ANY GUARANTY AS TO THE CONTENT, SEQUENCE, ACCURACY, TIMELINESS OR COMPLETENESS OF ANY OF THE INFORMATION PROVIDED. TIPTON COUNTY GIS EXPLICITLY DISCLAIMS ALL REPRESENTATIONS AND WARRANTIES. THE READER AGREES TO HOLD HARMLESS TIPTON COUNTY GIS FOR ANY CAUSE OF ACTION AND COSTS ASSOCIATED WITH ANY CAUSES OF ACTION WHICH MAY ARISE AS A CONSEQUENCE OF TIPTON COUNTY GIS PROVIDING THIS INFORMATION. REPRODUCTION OF THIS MAP IS PROHIBITED WITHOUT PERMISSION FROM TIPTON COUNTY GIS.

Local Page # **057**

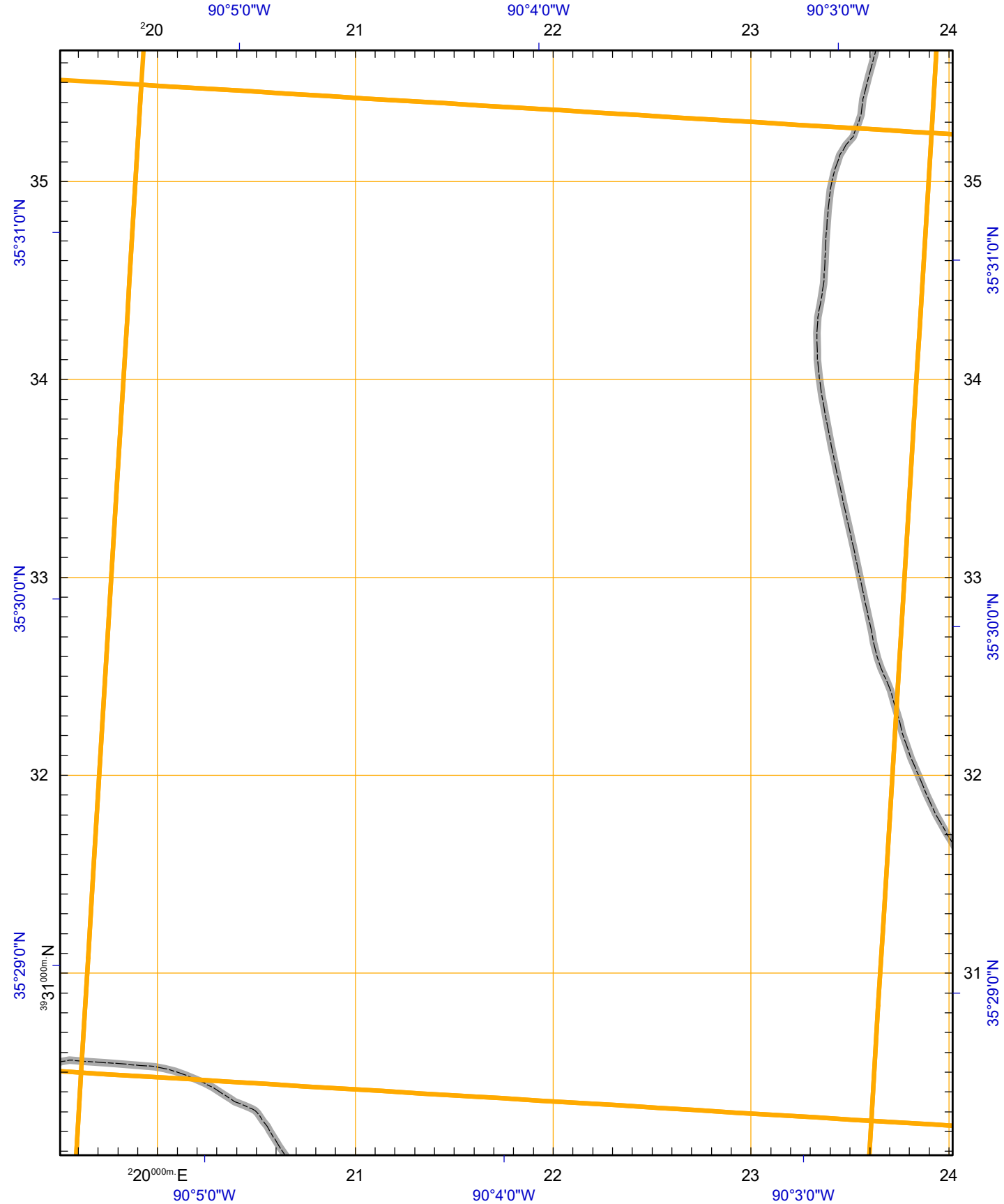

U.S. National Grid

100,000 -m Square ID

YV|BE

Grid Zone Designation

15S|16S

GN TN MN

Grid north to true north = .21°
Magnetic declination = 1.0°
Date of declination January 31, 2011
Rate declination change = .1° W/Year

0 1,000 Meters

0 5,000 Feet

1:25,000 (Printed Size Letter)

Map updated October 2023 by TCGIS

TIPTON COUNTY GIS MAKES NO WARRANTY, EXPRESS OR IMPLIED, NOR ANY GUARANTY AS TO THE CONTENT, SEQUENCE, ACCURACY, TIMELINESS OR COMPLETENESS OF ANY OF THE INFORMATION PROVIDED. TIPTON COUNTY GIS EXPLICITLY DISCLAIMS ALL REPRESENTATIONS AND WARRANTIES. THE READER AGREES TO HOLD HARMLESS TIPTON COUNTY GIS FOR ANY CAUSE OF ACTION AND COSTS ASSOCIATED WITH ANY CAUSES OF ACTION WHICH MAY ARISE AS A CONSEQUENCE OF TIPTON COUNTY GIS PROVIDING THIS INFORMATION. REPRODUCTION OF THIS MAP IS PROHIBITED WITHOUT PERMISSION FROM TIPTON COUNTY GIS.

Local Page # **058**

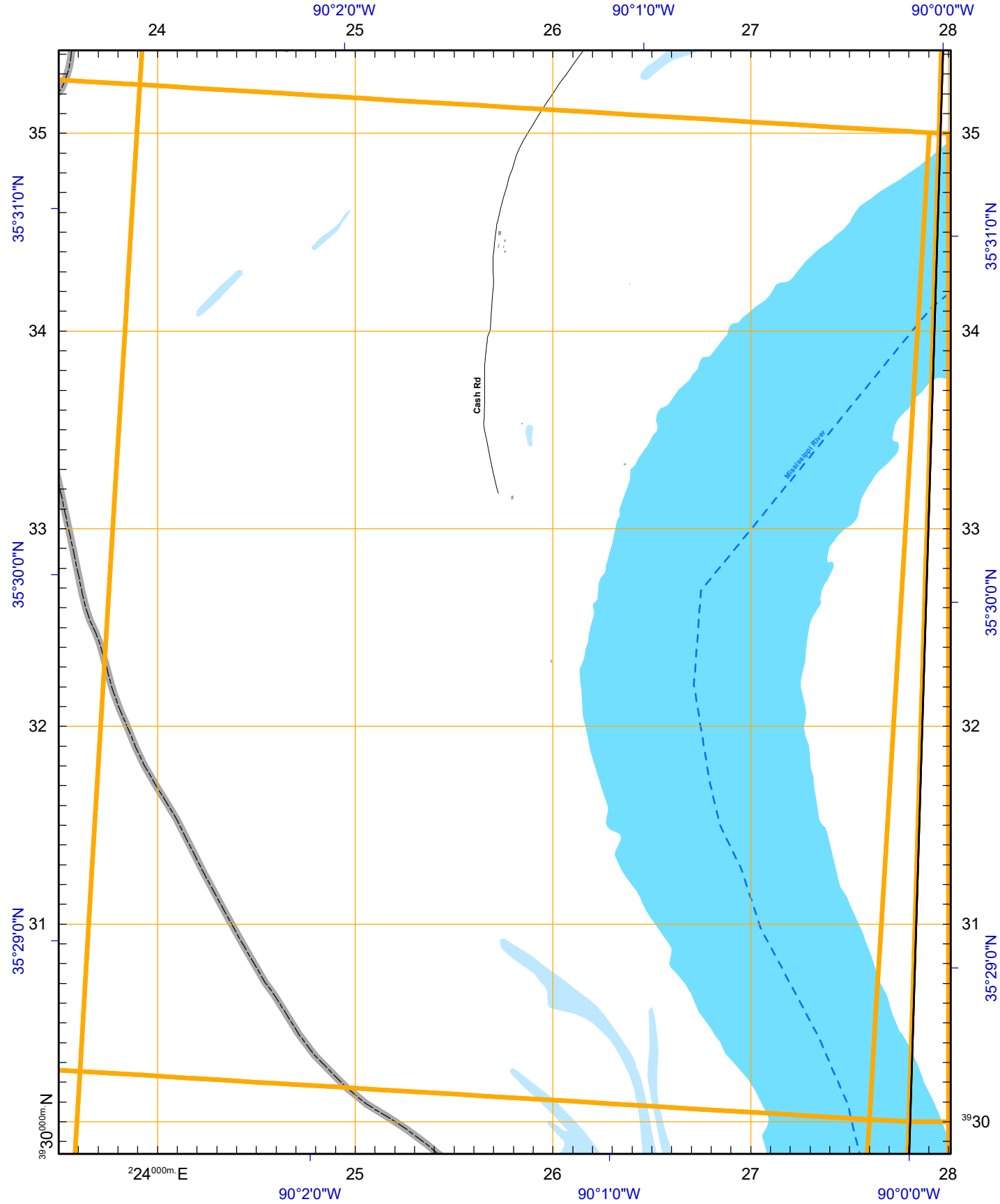

U.S. National Grid
100,000 -m Square ID
YV|BE
Grid Zone Designation
15S|16S

GN TN MN

Grid north to true north = .21°
Magnetic declination = 1.0°
Date of declination January 31, 2011
Rate declination change = .1° W/Year

0 1,000 Meters

0 5,000 Feet

1:25,000 (Printed Size Letter)

Map updated October 2023 by TCGIS

TIPTON COUNTY GIS MAKES NO WARRANTY, EXPRESS OR IMPLIED, NOR ANY GUARANTY AS TO THE CONTENT, SEQUENCE, ACCURACY, TIMELINESS OR COMPLETENESS OF ANY OF THE INFORMATION PROVIDED. TIPTON COUNTY GIS EXPLICITLY DISCLAIMS ALL REPRESENTATIONS AND WARRANTIES. THE READER AGREES TO HOLD HARMLESS TIPTON COUNTY GIS FOR ANY CAUSE OF ACTION AND COSTS ASSOCIATED WITH ANY CAUSES OF ACTION WHICH MAY ARISE AS A CONSEQUENCE OF TIPTON COUNTY GIS PROVIDING THIS INFORMATION. REPRODUCTION OF THIS MAP IS PROHIBITED WITHOUT PERMISSION FROM TIPTON COUNTY GIS.

Local Page # **059**

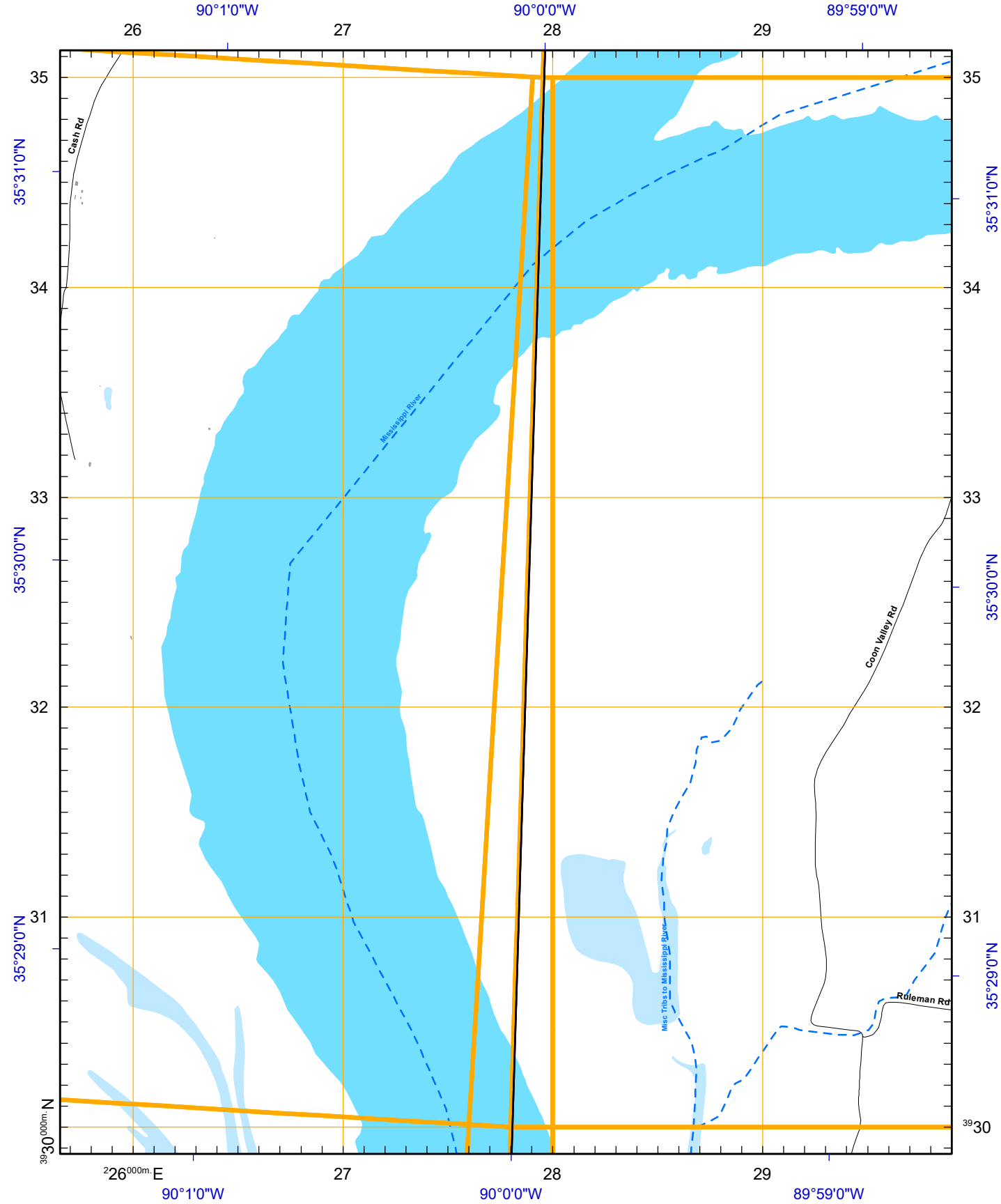

U.S. National Grid

100,000 -m Square ID

YV|BE

Grid Zone Designation

15S|16S

GN TN MN

Grid north to true north = .21°
Magnetic declination = 1.0°
Date of declination January 31, 2011
Rate declination change = .1° W/Year

0 1,000 Meters

0 5,000 Feet

1:25,000 (Printed Size Letter)

Map updated October 2023 by TCGIS

TIPTON COUNTY GIS MAKES NO WARRANTY, EXPRESS OR IMPLIED, NOR ANY GUARANTY AS TO THE CONTENT, SEQUENCE, ACCURACY, TIMELINESS OR COMPLETENESS OF ANY OF THE INFORMATION PROVIDED. TIPTON COUNTY GIS EXPLICITLY DISCLAIMS ALL REPRESENTATIONS AND WARRANTIES. THE READER AGREES TO HOLD HARMLESS TIPTON COUNTY GIS FOR ANY CAUSE OF ACTION AND COSTS ASSOCIATED WITH ANY CAUSES OF ACTION WHICH MAY ARISE AS A CONSEQUENCE OF TIPTON COUNTY GIS PROVIDING THIS INFORMATION. REPRODUCTION OF THIS MAP IS PROHIBITED WITHOUT PERMISSION FROM TIPTON COUNTY GIS.

Local Page # **060**

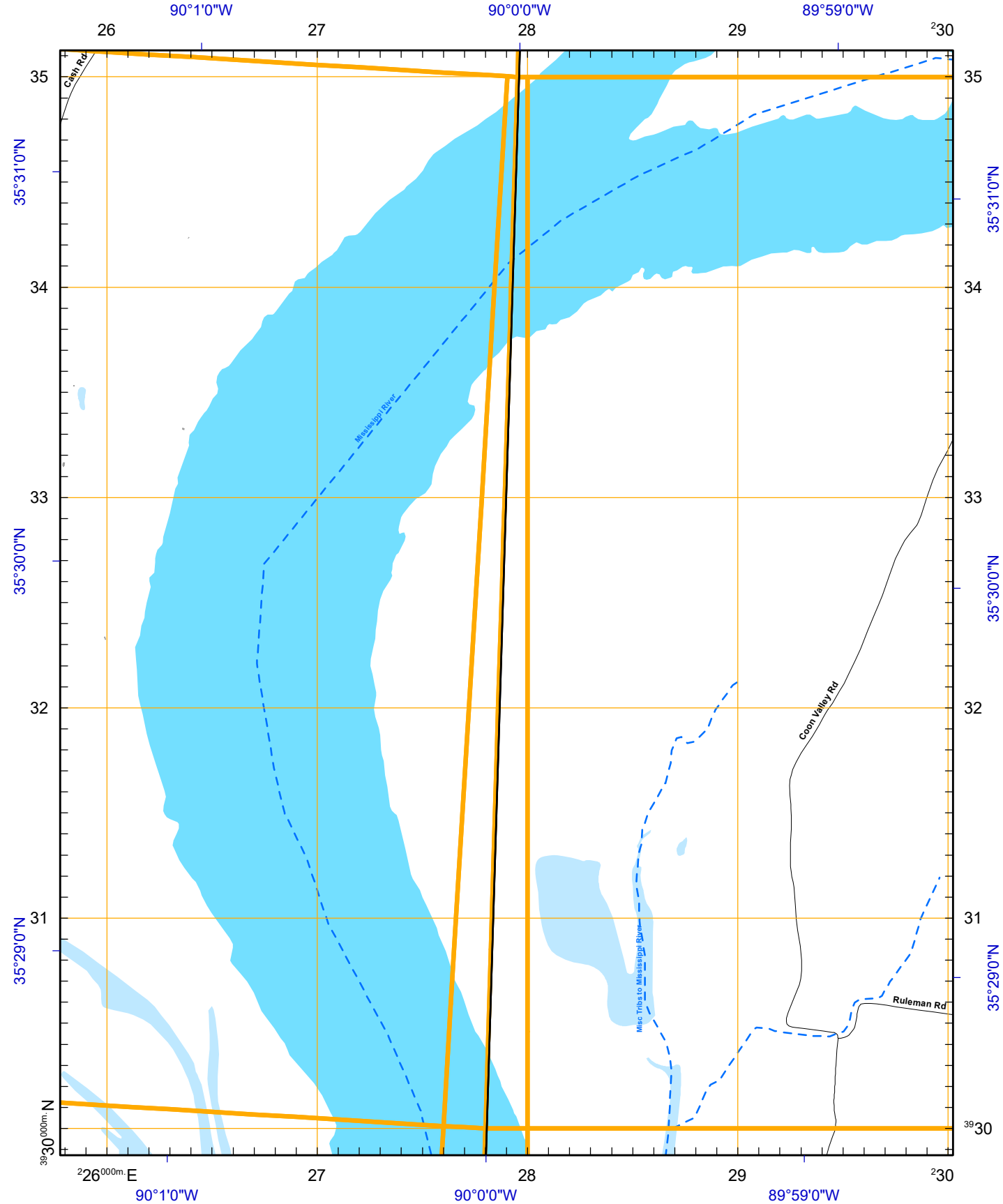

U.S. National Grid
100,000 -m Square ID
YV|BE
Grid Zone Designation
15S|16S

GN TN MN

Grid north to true north = .21°
Magnetic declination = 1.0°
Date of declination January 31, 2011
Rate declination change = .1° W/Year

0 1,000 Meters

0 5,000 Feet

1:25,000 (Printed Size Letter)

Map updated October 2023 by TCGIS

TIPTON COUNTY GIS MAKES NO WARRANTY, EXPRESS OR IMPLIED, NOR ANY GUARANTY AS TO THE CONTENT, SEQUENCE, ACCURACY, TIMELINESS OR COMPLETENESS OF ANY OF THE INFORMATION PROVIDED. TIPTON COUNTY GIS EXPLICITLY DISCLAIMS ALL REPRESENTATIONS AND WARRANTIES. THE READER AGREES TO HOLD HARMLESS TIPTON COUNTY GIS FOR ANY CAUSE OF ACTION AND COSTS ASSOCIATED WITH ANY CAUSES OF ACTION WHICH MAY ARISE AS A CONSEQUENCE OF TIPTON COUNTY GIS PROVIDING THIS INFORMATION. REPRODUCTION OF THIS MAP IS PROHIBITED WITHOUT PERMISSION FROM TIPTON COUNTY GIS.

Local Page # **061**

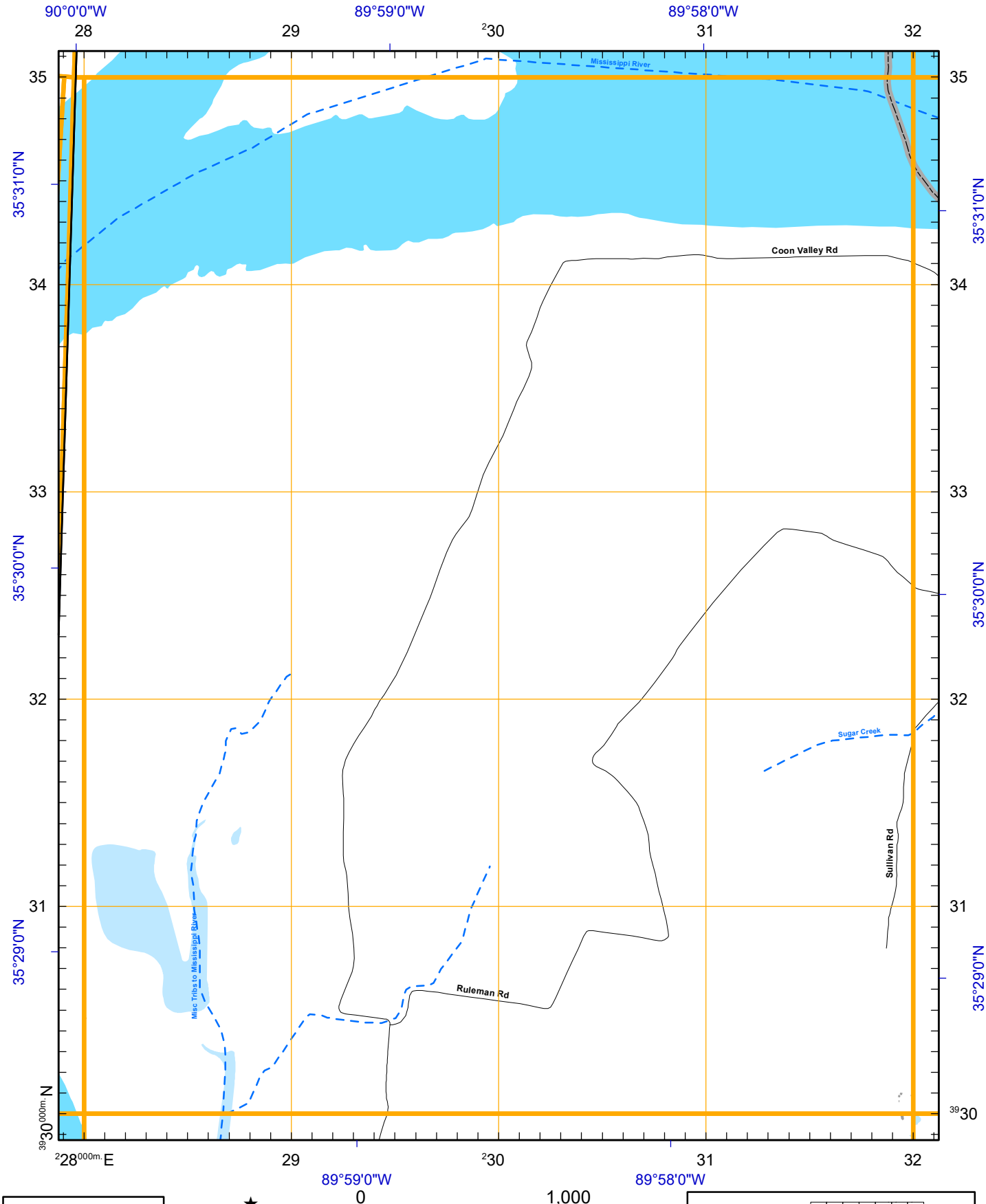

U.S. National Grid

100,000 -m Square ID

YV|BE

Grid Zone Designation

15S|16S

GN TN MN

Grid north to true north = .21°
Magnetic declination = 1.0°
Date of declination January 31, 2011
Rate declination change = .1° W/Year

0 1,000 Meters

0 5,000 Feet

1:25,000 (Printed Size Letter)

Map updated October 2023 by TCGIS

TIPTON COUNTY GIS MAKES NO WARRANTY, EXPRESS OR IMPLIED, NOR ANY GUARANTY AS TO THE CONTENT, SEQUENCE, ACCURACY, TIMELINESS OR COMPLETENESS OF ANY OF THE INFORMATION PROVIDED. TIPTON COUNTY GIS EXPLICITLY DISCLAIMS ALL REPRESENTATIONS AND WARRANTIES. THE READER AGREES TO HOLD HARMLESS TIPTON COUNTY GIS FOR ANY CAUSE OF ACTION AND COSTS ASSOCIATED WITH ANY CAUSES OF ACTION WHICH MAY ARISE AS A CONSEQUENCE OF TIPTON COUNTY GIS PROVIDING THIS INFORMATION. REPRODUCTION OF THIS MAP IS PROHIBITED WITHOUT PERMISSION FROM TIPTON COUNTY GIS.

Local Page # **062**

U.S. National Grid
100,000 -m Square ID
YV|BE
Grid Zone Designation
15S|16S

GN TN MN

Grid north to true north = .21°
Magnetic declination = 1.0°
Date of declination January 31, 2011
Rate declination change = .1° W/Year

0 1,000 Meters

0 5,000 Feet

1:25,000 (Printed Size Letter)

Map updated October 2023 by TCGIS

TIPTON COUNTY GIS MAKES NO WARRANTY, EXPRESS OR IMPLIED, NOR ANY GUARANTY AS TO THE CONTENT, SEQUENCE, ACCURACY, TIMELINESS OR COMPLETENESS OF ANY OF THE INFORMATION PROVIDED. TIPTON COUNTY GIS EXPLICITLY DISCLAIMS ALL REPRESENTATIONS AND WARRANTIES. THE READER AGREES TO HOLD HARMLESS TIPTON COUNTY GIS FOR ANY CAUSE OF ACTION AND COSTS ASSOCIATED WITH ANY CAUSES OF ACTION WHICH MAY ARISE AS A CONSEQUENCE OF TIPTON COUNTY GIS PROVIDING THIS INFORMATION. REPRODUCTION OF THIS MAP IS PROHIBITED WITHOUT PERMISSION FROM TIPTON COUNTY GIS.

Local Page # **063**

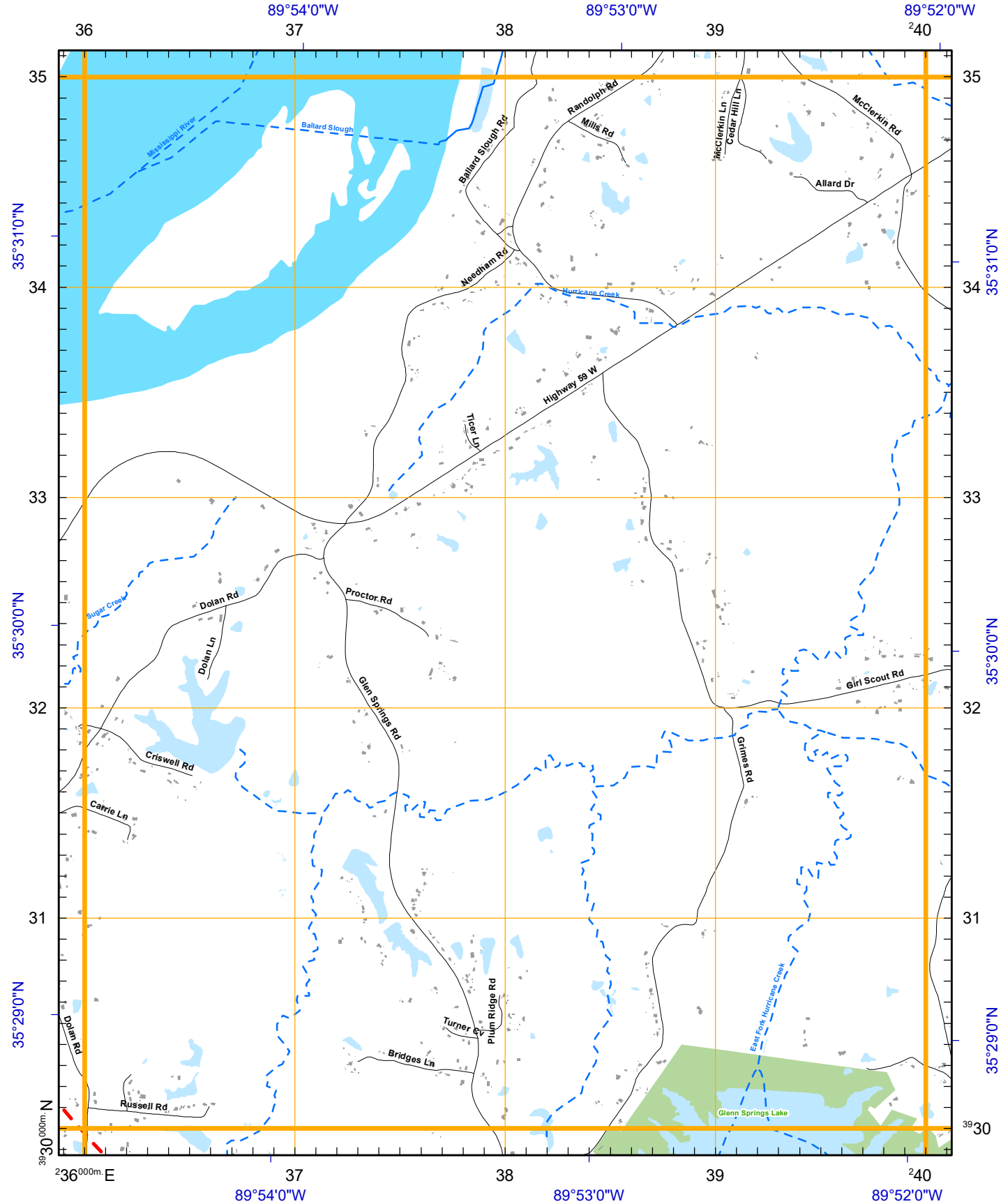

U.S. National Grid
100,000 -m Square ID
YV|BE
Grid Zone Designation
15S|16S

Grid north to true north = .21°
Magnetic declination = 1.0°
Date of declination January 31, 2011
Rate declination change = .1° W/Year

0 1,000 Meters
0 5,000 Feet
1:25,000 (Printed Size Letter)

Map updated October 2023 by TCGIS

TIPTON COUNTY GIS MAKES NO WARRANTY, EXPRESS OR IMPLIED, NOR ANY GUARANTY AS TO THE CONTENT, SEQUENCE, ACCURACY, TIMELINESS OR COMPLETENESS OF ANY OF THE INFORMATION PROVIDED. TIPTON COUNTY GIS EXPLICITLY DISCLAIMS ALL REPRESENTATIONS AND WARRANTIES. THE READER AGREES TO HOLD HARMLESS TIPTON COUNTY GIS FOR ANY CAUSE OF ACTION AND COSTS ASSOCIATED WITH ANY CAUSES OF ACTION WHICH MAY ARISE AS A CONSEQUENCE OF TIPTON COUNTY GIS PROVIDING THIS INFORMATION. REPRODUCTION OF THIS MAP IS PROHIBITED WITHOUT PERMISSION FROM TIPTON COUNTY GIS.

Local Page # **064**

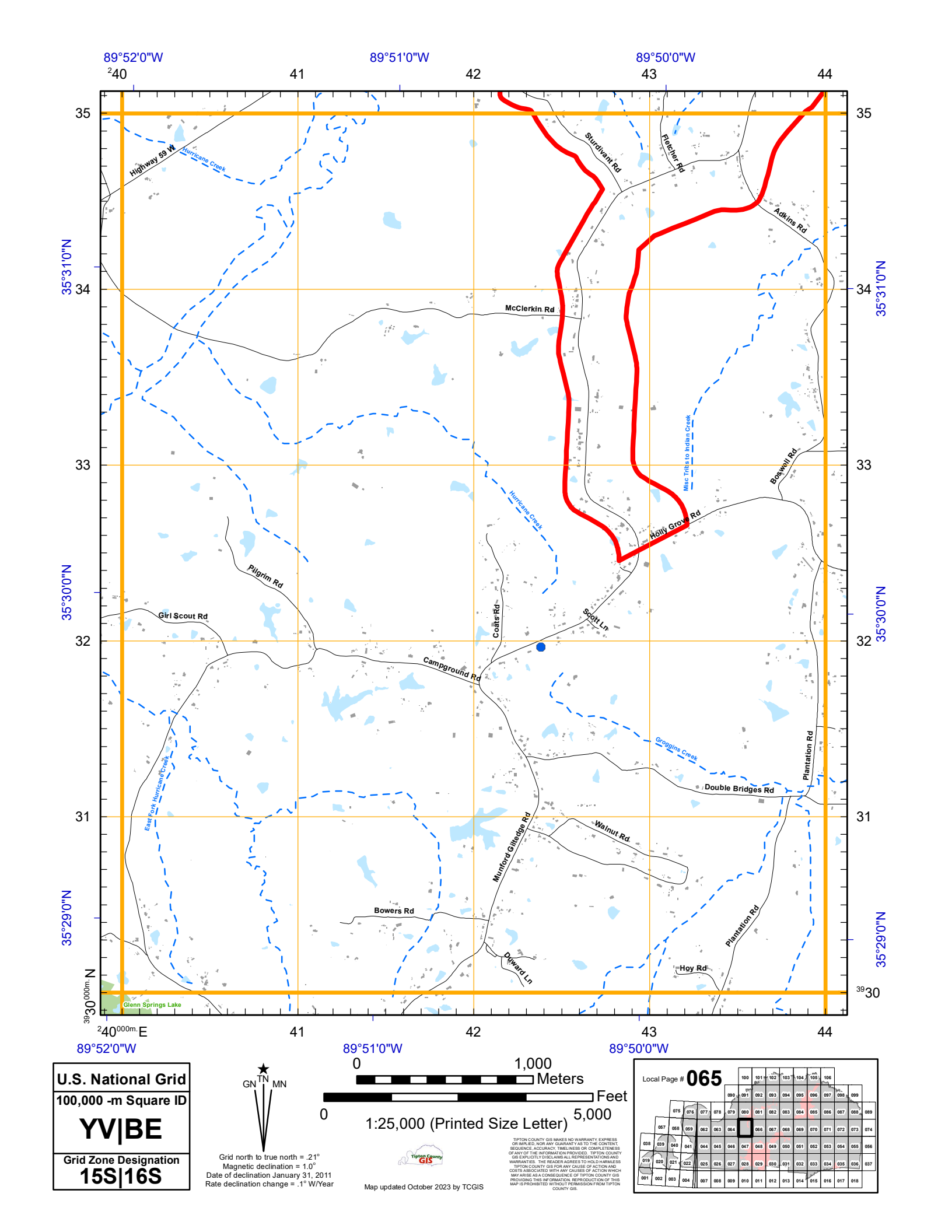

U.S. National Grid
100,000 -m Square ID
YV|BE
Grid Zone Designation
15S|16S

Grid north to true north = .21°
Magnetic declination = 1.0°
Date of declination January 31, 2011
Rate declination change = .1° W/Year

0 1,000 Meters
0 5,000 Feet
1:25,000 (Printed Size Letter)

Map updated October 2023 by TCGIS

TIPTON COUNTY GIS MAKES NO WARRANTY, EXPRESS OR IMPLIED, NOR ANY GUARANTY AS TO THE CONTENT, SEQUENCE, ACCURACY, TIMELINESS OR COMPLETENESS OF ANY OF THE INFORMATION PROVIDED. TIPTON COUNTY GIS EXPLICITLY DISCLAIMS ALL REPRESENTATIONS AND WARRANTIES. THE READER AGREES TO HOLD HARMLESS TIPTON COUNTY GIS FOR ANY CAUSE OF ACTION AND COSTS ASSOCIATED WITH ANY CAUSES OF ACTION WHICH MAY ARISE AS A CONSEQUENCE OF TIPTON COUNTY GIS PROVIDING THIS INFORMATION. REPRODUCTION OF THIS MAP IS PROHIBITED WITHOUT PERMISSION FROM TIPTON COUNTY GIS.

Local Page # **065**

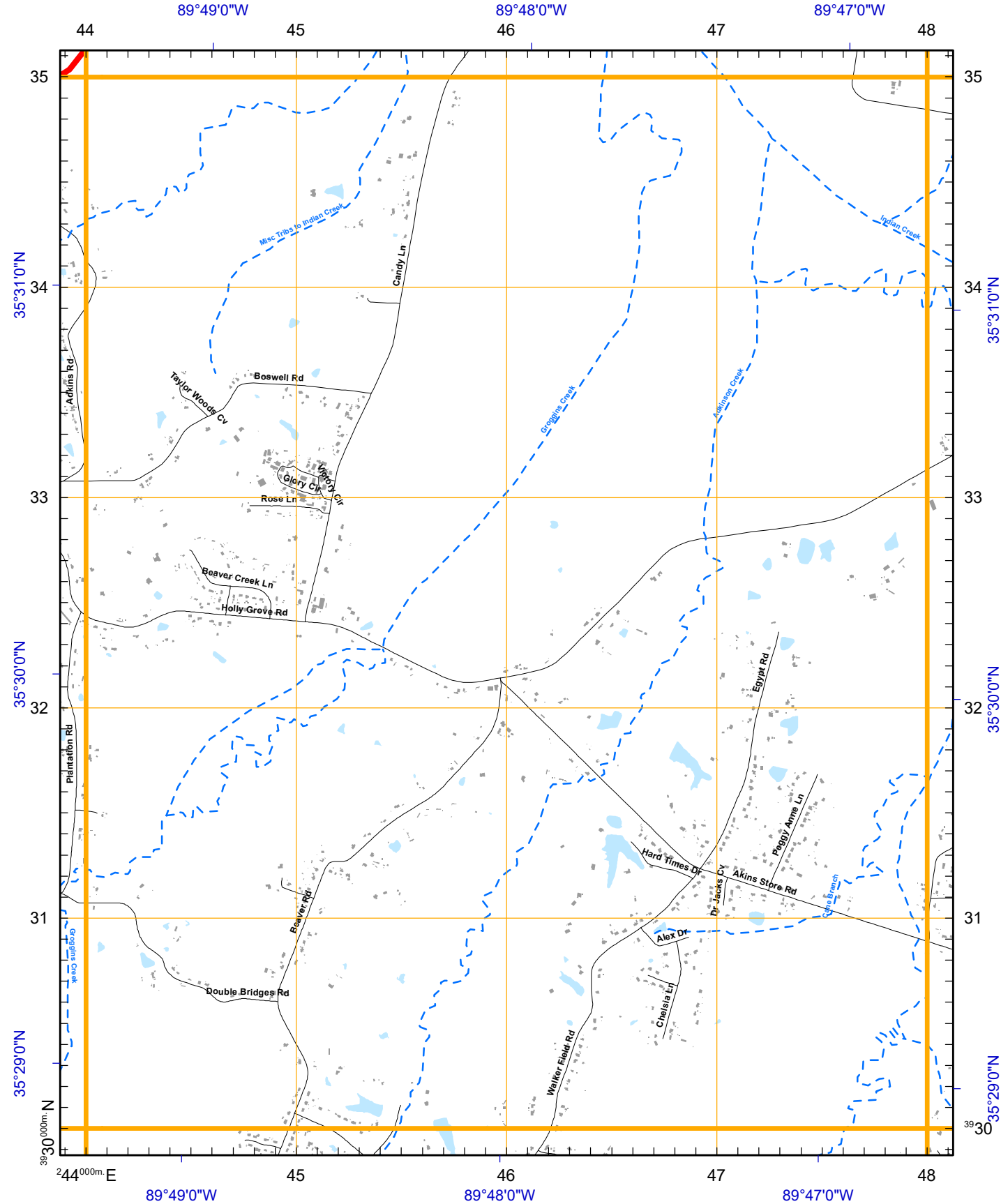

U.S. National Grid

100,000 -m Square ID

YV|BE

Grid Zone Designation

15S|16S

GN TN MN

Grid north to true north = .21°
Magnetic declination = 1.0°
Date of declination January 31, 2011
Rate declination change = .1° W/Year

0 1,000 Meters

0 5,000 Feet

1:25,000 (Printed Size Letter)

Map updated October 2023 by TCGIS

TIPTON COUNTY GIS MAKES NO WARRANTY, EXPRESS OR IMPLIED, NOR ANY GUARANTY AS TO THE CONTENT, SEQUENCE, ACCURACY, TIMELINESS OR COMPLETENESS OF ANY OF THE INFORMATION PROVIDED. TIPTON COUNTY GIS EXPLICITLY DISCLAIMS ALL REPRESENTATIONS AND WARRANTIES. THE READER AGREES TO HOLD HARMLESS TIPTON COUNTY GIS FOR ANY CAUSE OF ACTION AND COSTS ASSOCIATED WITH ANY CAUSES OF ACTION WHICH MAY ARISE AS A CONSEQUENCE OF TIPTON COUNTY GIS PROVIDING THIS INFORMATION. REPRODUCTION OF THIS MAP IS PROHIBITED WITHOUT PERMISSION FROM TIPTON COUNTY GIS.

Local Page # **066**

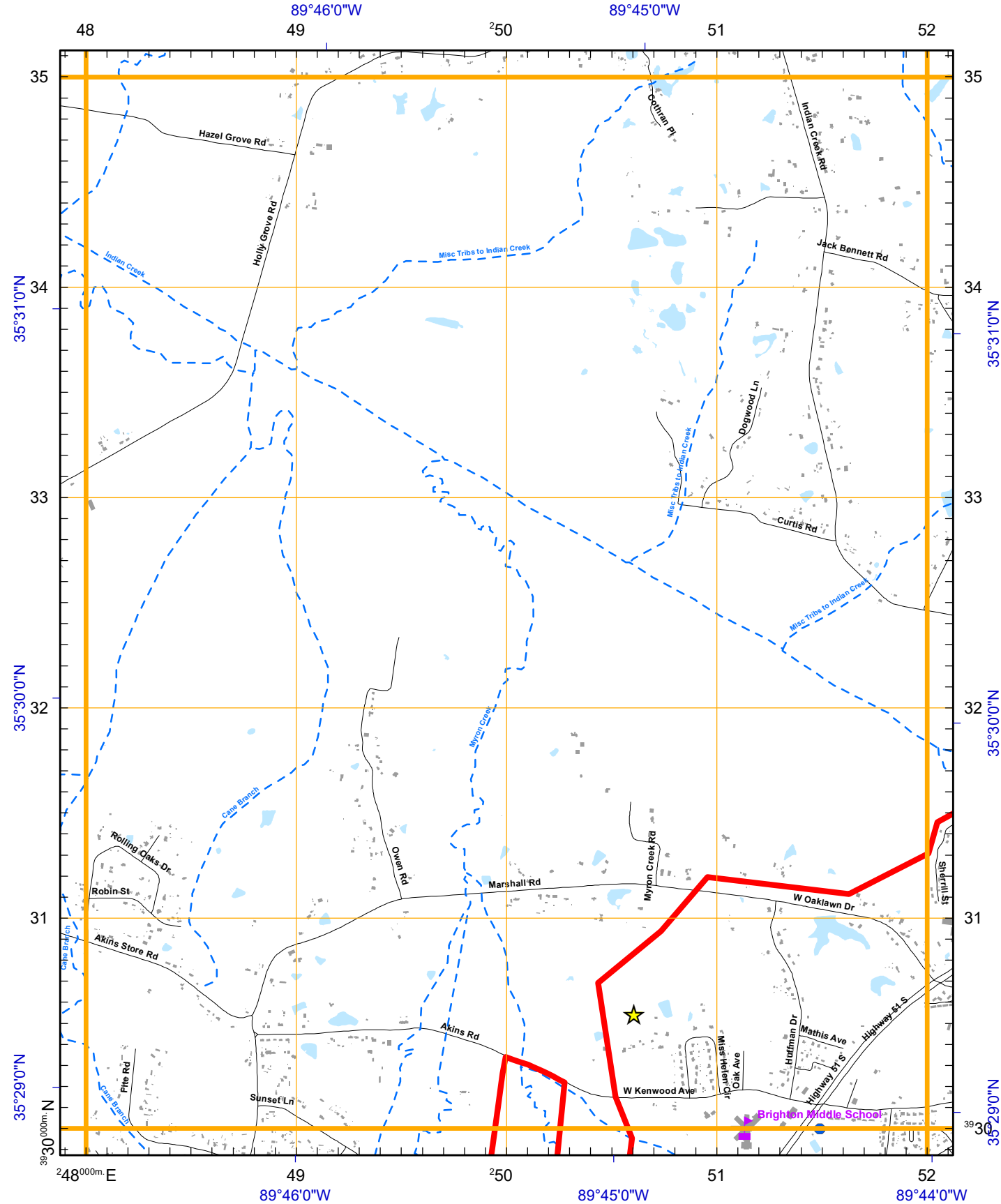

U.S. National Grid
100,000 -m Square ID
YV|BE
Grid Zone Designation
15S|16S

GN TN MN

Grid north to true north = .21°
Magnetic declination = 1.0°
Date of declination January 31, 2011
Rate declination change = .1° W/Year

0 1,000 Meters

0 5,000 Feet

1:25,000 (Printed Size Letter)

Map updated October 2023 by TCGIS

TIPTON COUNTY GIS MAKES NO WARRANTY, EXPRESS OR IMPLIED, NOR ANY GUARANTY AS TO THE CONTENT, SEQUENCE, ACCURACY, TIMELINESS OR COMPLETENESS OF ANY OF THE INFORMATION PROVIDED. TIPTON COUNTY GIS EXPLICITLY DISCLAIMS ALL REPRESENTATIONS AND WARRANTIES. THE READER AGREES TO HOLD HARMLESS TIPTON COUNTY GIS FOR ANY CAUSE OF ACTION AND COSTS ASSOCIATED WITH ANY CAUSES OF ACTION WHICH MAY ARISE AS A CONSEQUENCE OF TIPTON COUNTY GIS PROVIDING THIS INFORMATION. REPRODUCTION OF THIS MAP IS PROHIBITED WITHOUT PERMISSION FROM TIPTON COUNTY GIS.

Local Page # **067**

89°44'0"W
89°43'0"W
89°42'0"W
52
53
54
55
56
35
34
33
32
31
30
35°31'0"N
35°30'0"N
35°29'0"N
Bennett Woods Dr
Hayes Ln
Liberty Church Smith Rd
Patriot Cv
Liberty Dr
Melrose Rd
Misc Tribs to Indian Creek
Jack Bennett Rd
Wright Ln
Highway 51 S
Smith Branch
Indian Creek Rd
Indian Creek
Hatchet Creek
Sherrill St
W Woodlawn Ave
Travis Dr
BCI Cv
Alexander Dr
Phillips St
E Woodlawn Ave
Old Highway 51 S
Tanner Ln
Brighton Police Department
Woodlawn Rd
Tipton St
Villa Ln
E Kenwood Ave
Trotter Rd
Nelson Rd
Misc Tribs to Indian Creek
Brighton City Park
U.S. National Grid
100,000 -m Square ID
YV|BE
Grid Zone Designation
15S|16S
GN
TN
MN
Grid north to true north = .21°
Magnetic declination = 1.0°
Date of declination January 31, 2011
Rate declination change = .1° W/Year
0
1,000
Meters
0
5,000
Feet
1:25,000 (Printed Size Letter)
Map updated October 2023 by TCGIS
Local Page # 068

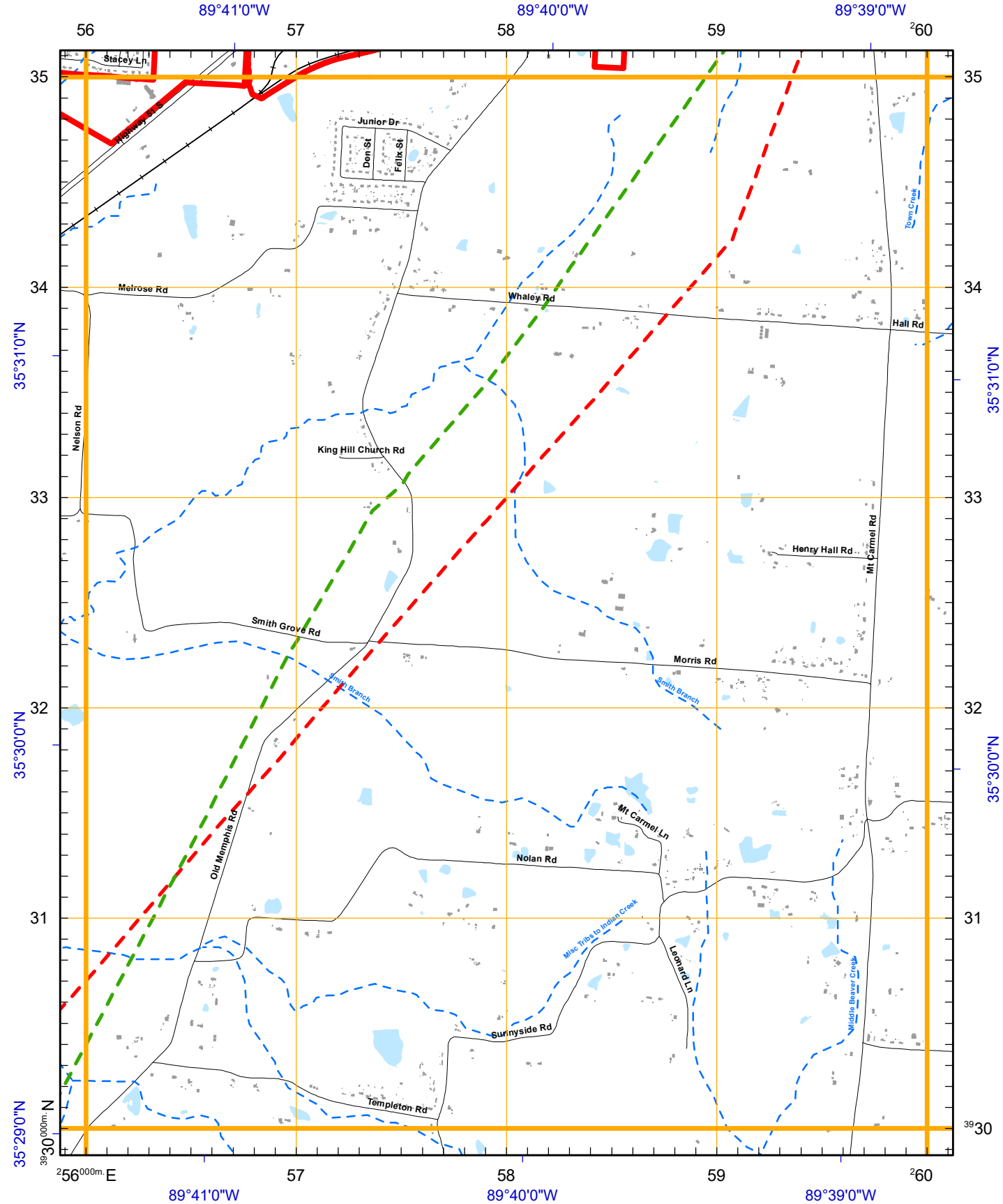

U.S. National Grid

100,000 -m Square ID

YV|BE

Grid Zone Designation

15S|16S

GN TN MN

Grid north to true north = .21°
Magnetic declination = 1.0°
Date of declination January 31, 2011
Rate declination change = .1° W/Year

0 1,000 Meters

0 5,000 Feet

1:25,000 (Printed Size Letter)

Map updated October 2023 by TCGIS

TIPTON COUNTY GIS MAKES NO WARRANTY, EXPRESS OR IMPLIED, NOR ANY GUARANTY AS TO THE CONTENT, SEQUENCE, ACCURACY, TIMELINESS OR COMPLETENESS OF ANY OF THE INFORMATION PROVIDED. TIPTON COUNTY GIS EXPLICITLY DISCLAIMS ALL REPRESENTATIONS AND WARRANTIES. THE READER AGREES TO HOLD HARMLESS TIPTON COUNTY GIS FOR ANY CAUSE OF ACTION AND COSTS ASSOCIATED WITH ANY CAUSES OF ACTION WHICH MAY ARISE AS A CONSEQUENCE OF TIPTON COUNTY GIS PROVIDING THIS INFORMATION. REPRODUCTION OF THIS MAP IS PROHIBITED WITHOUT PERMISSION FROM TIPTON COUNTY GIS.

Local Page # **069**

U.S. National Grid

100,000 -m Square ID

YV|BE

Grid Zone Designation

15S|16S

GN TN MN

Grid north to true north = .21°
Magnetic declination = 1.0°
Date of declination January 31, 2011
Rate declination change = .1° W/Year

0 1,000 Meters

0 5,000 Feet

1:25,000 (Printed Size Letter)

Map updated October 2023 by TCGIS

TIPTON COUNTY GIS MAKES NO WARRANTY, EXPRESS OR IMPLIED, NOR ANY GUARANTY AS TO THE CONTENT, SEQUENCE, ACCURACY, TIMELINESS OR COMPLETENESS OF ANY OF THE INFORMATION PROVIDED. TIPTON COUNTY GIS EXPLICITLY DISCLAIMS ALL REPRESENTATIONS AND WARRANTIES. THE READER AGREES TO HOLD HARMLESS TIPTON COUNTY GIS FOR ANY CAUSE OF ACTION AND COSTS ASSOCIATED WITH ANY CAUSES OF ACTION WHICH MAY ARISE AS A CONSEQUENCE OF TIPTON COUNTY GIS PROVIDING THIS INFORMATION. REPRODUCTION OF THIS MAP IS PROHIBITED WITHOUT PERMISSION FROM TIPTON COUNTY GIS.

Local Page # **070**

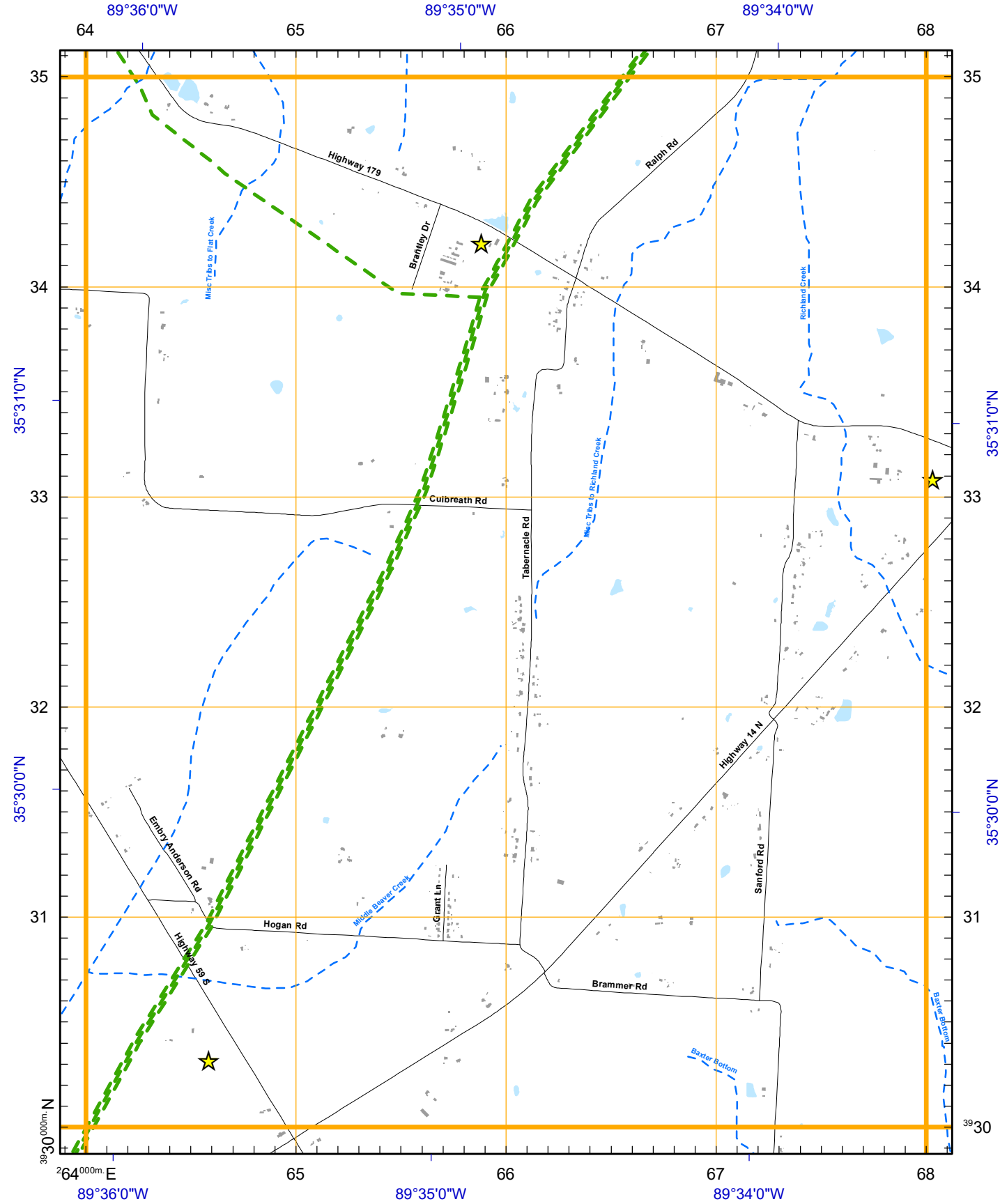

U.S. National Grid

100,000 -m Square ID

YV|BE

Grid Zone Designation

15S|16S

GN TN MN

Grid north to true north = .21°
Magnetic declination = 1.0°
Date of declination January 31, 2011
Rate declination change = .1° W/Year

0 1,000 Meters

0 5,000 Feet

1:25,000 (Printed Size Letter)

Map updated October 2023 by TCGIS

TIPTON COUNTY GIS MAKES NO WARRANTY, EXPRESS OR IMPLIED, NOR ANY GUARANTY AS TO THE CONTENT, SEQUENCE, ACCURACY, TIMELINESS OR COMPLETENESS OF ANY OF THE INFORMATION PROVIDED. TIPTON COUNTY GIS EXPLICITLY DISCLAIMS ALL REPRESENTATIONS AND WARRANTIES. THE READER AGREES TO HOLD HARMLESS TIPTON COUNTY GIS FOR ANY CAUSE OF ACTION AND COSTS ASSOCIATED WITH ANY CAUSES OF ACTION WHICH MAY ARISE AS A CONSEQUENCE OF TIPTON COUNTY GIS PROVIDING THIS INFORMATION. REPRODUCTION OF THIS MAP IS PROHIBITED WITHOUT PERMISSION FROM TIPTON COUNTY GIS.

Local Page # **071**

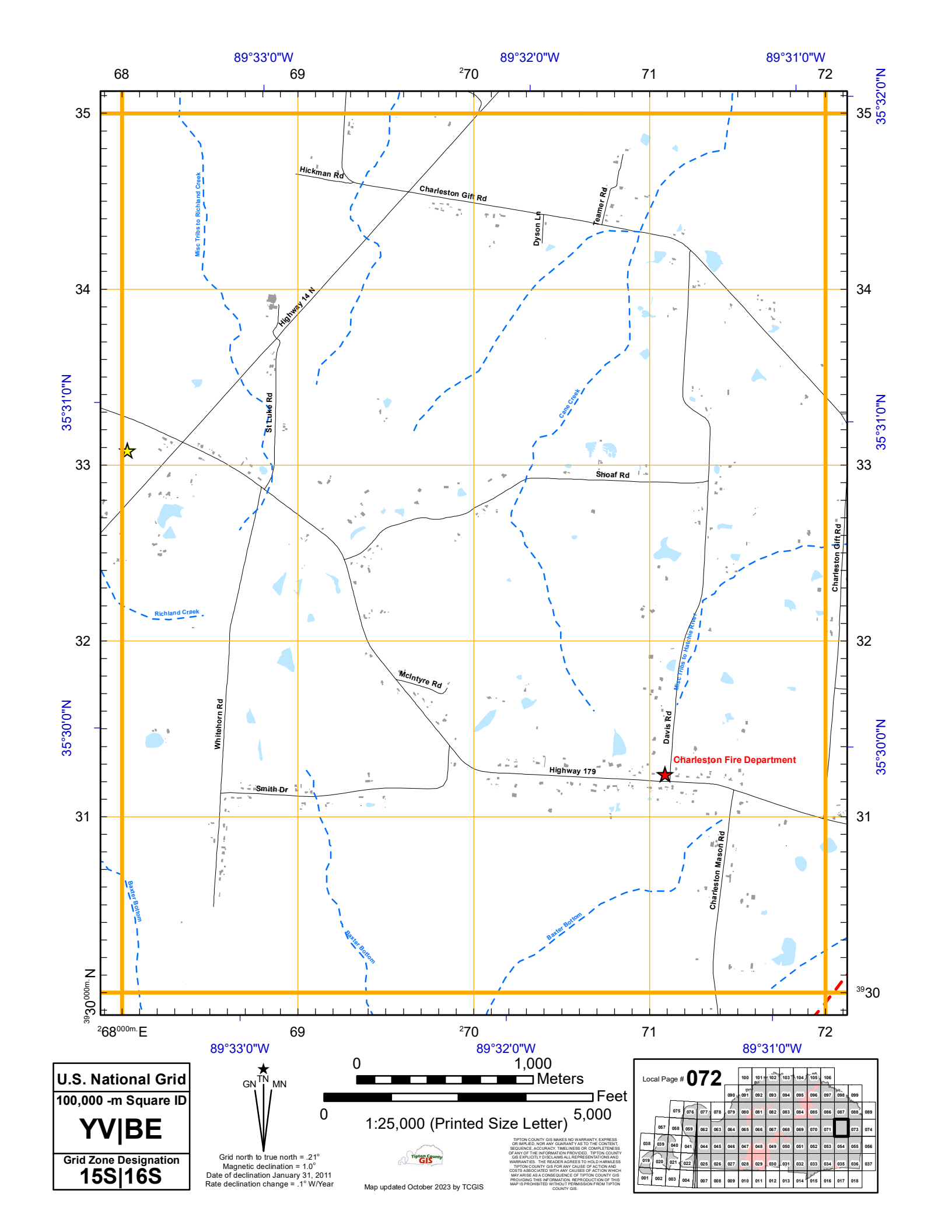

U.S. National Grid

100,000 -m Square ID

YV|BE

Grid Zone Designation

15S|16S

GN TN MN

Grid north to true north = .21°
Magnetic declination = 1.0°
Date of declination January 31, 2011
Rate declination change = .1° W/Year

0 1,000 Meters

0 5,000 Feet

1:25,000 (Printed Size Letter)

Map updated October 2023 by TCGIS

TIPTON COUNTY GIS MAKES NO WARRANTY, EXPRESS OR IMPLIED, NOR ANY GUARANTY AS TO THE CONTENT, SEQUENCE, ACCURACY, TIMELINESS OR COMPLETENESS OF ANY OF THE INFORMATION PROVIDED. TIPTON COUNTY GIS EXPLICITLY DISCLAIMS ALL REPRESENTATIONS AND WARRANTIES. THE READER AGREES TO HOLD HARMLESS TIPTON COUNTY GIS FOR ANY CAUSE OF ACTION AND COSTS ASSOCIATED WITH ANY CAUSES OF ACTION WHICH MAY ARISE AS A CONSEQUENCE OF TIPTON COUNTY GIS PROVIDING THIS INFORMATION. REPRODUCTION OF THIS MAP IS PROHIBITED WITHOUT PERMISSION FROM TIPTON COUNTY GIS.

Local Page # **072**

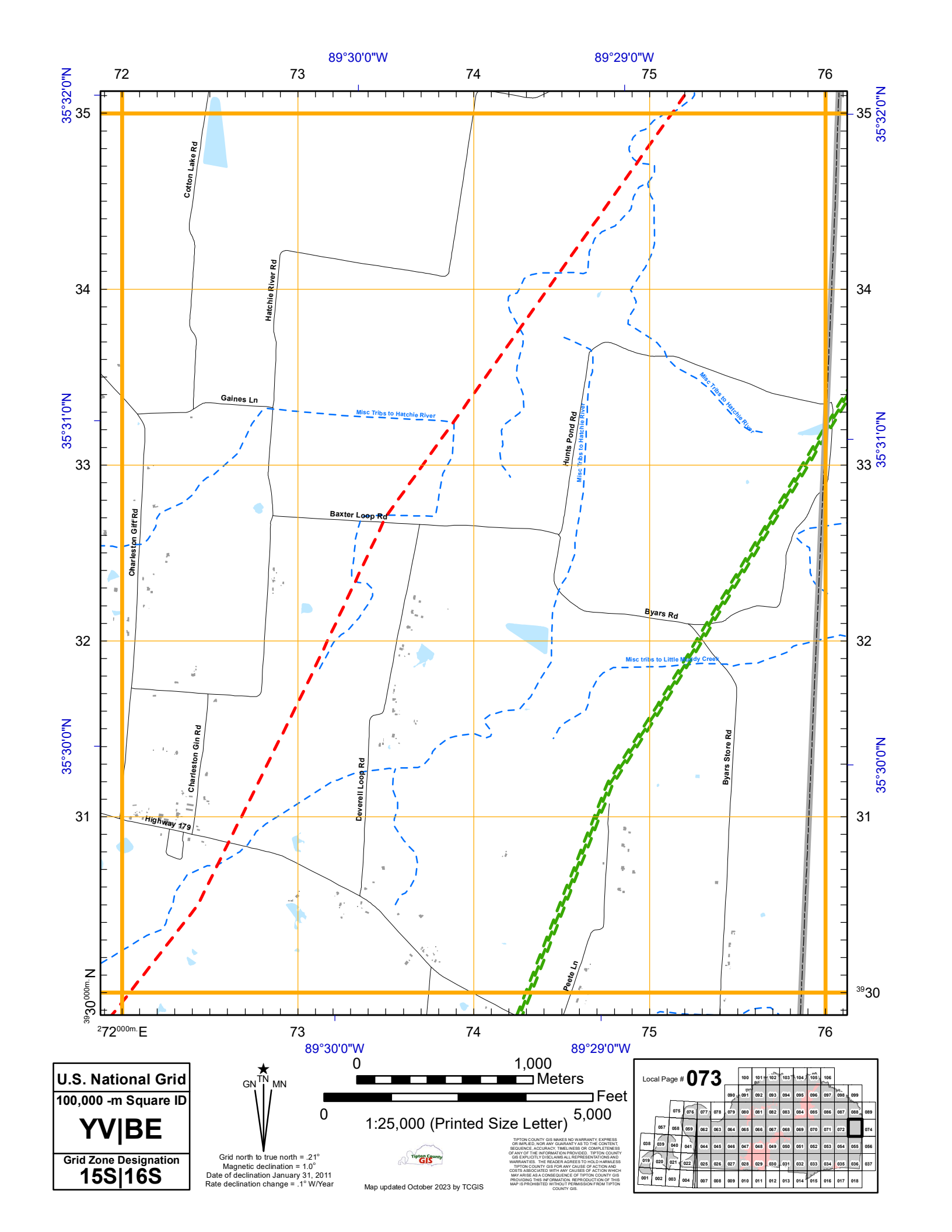
89°30'0"W
89°29'0"W
35°32'0"N
35°31'0"N
35°30'0"N
72
73
74
75
76
35
34
33
32
31
Cotton Lake Rd
Hatchie River Rd
Gaines Ln
Misc Tribs to Hatchie River
Hunts Pond Rd
Misc Tribs to Hatchie River
Misc Tribs to Hatchie River
Charleston Giff Rd
Baxter Loop Rd
Byars Rd
Misc tribs to Little Muddy Creek
Charleston Gin Rd
Highway 179
Deverell Loop Rd
Byars Store Rd
Peete Ln
39 30 000m. N
272 000m. E
0
1,000
Meters
0
5,000
Feet
1:25,000 (Printed Size Letter)
U.S. National Grid
100,000 -m Square ID
YV|BE
Grid Zone Designation
15S|16S
GN TN MN
Grid north to true north = .21°
Magnetic declination = 1.0°
Date of declination January 31, 2011
Rate declination change = .1° W/Year
Map updated October 2023 by TCGIS
Tipton County GIS
TIPTON COUNTY GIS MAKES NO WARRANTY, EXPRESS OR IMPLIED, NOR ANY GUARANTY AS TO THE CONTENT, SEQUENCE, ACCURACY, TIMELINESS OR COMPLETENESS OF ANY OF THE INFORMATION PROVIDED. TIPTON COUNTY GIS EXPLICITLY DISCLAIMS ALL REPRESENTATIONS AND WARRANTIES. THE READER AGREES TO HOLD HARMLESS TIPTON COUNTY GIS FOR ANY CAUSE OF ACTION AND COSTS ASSOCIATED WITH ANY CAUSES OF ACTION WHICH MAY ARISE AS A CONSEQUENCE OF TIPTON COUNTY GIS PROVIDING THIS INFORMATION. REPRODUCTION OF THIS MAP IS PROHIBITED WITHOUT PERMISSION FROM TIPTON COUNTY GIS.
Local Page # 073



U.S. National Grid
100,000 -m Square ID
YV|BE
Grid Zone Designation
15S|16S

GN TN MN

Grid north to true north = .21°
Magnetic declination = 1.0°
Date of declination January 31, 2011
Rate declination change = .1° W/Year

0 1,000 Meters

0 5,000 Feet

1:25,000 (Printed Size Letter)

Map updated October 2023 by TCGIS

TIPTON COUNTY GIS MAKES NO WARRANTY, EXPRESS OR IMPLIED, NOR ANY GUARANTY AS TO THE CONTENT, SEQUENCE, ACCURACY, TIMELINESS OR COMPLETENESS OF ANY OF THE INFORMATION PROVIDED. TIPTON COUNTY GIS EXPLICITLY DISCLAIMS ALL REPRESENTATIONS AND WARRANTIES. THE READER AGREES TO HOLD HARMLESS TIPTON COUNTY GIS FOR ANY CAUSE OF ACTION AND COSTS ASSOCIATED WITH ANY CAUSES OF ACTION WHICH MAY ARISE AS A CONSEQUENCE OF TIPTON COUNTY GIS PROVIDING THIS INFORMATION. REPRODUCTION OF THIS MAP IS PROHIBITED WITHOUT PERMISSION FROM TIPTON COUNTY GIS.

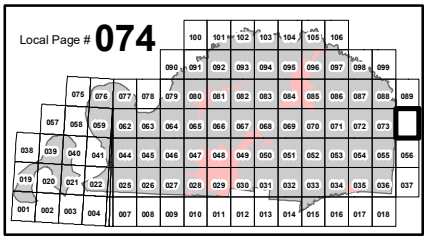

U.S. National Grid

100,000 -m Square ID

YV|BE

Grid Zone Designation

15S|16S

GN TN MN

Grid north to true north = .21°
Magnetic declination = 1.0°
Date of declination January 31, 2011
Rate declination change = .1° W/Year

0 1,000 Meters

0 5,000 Feet

1:25,000 (Printed Size Letter)

Map updated October 2023 by TCGIS

TIPTON COUNTY GIS MAKES NO WARRANTY, EXPRESS OR IMPLIED, NOR ANY GUARANTY AS TO THE CONTENT, SEQUENCE, ACCURACY, TIMELINESS OR COMPLETENESS OF ANY OF THE INFORMATION PROVIDED. TIPTON COUNTY GIS EXPLICITLY DISCLAIMS ALL REPRESENTATIONS AND WARRANTIES. THE READER AGREES TO HOLD HARMLESS TIPTON COUNTY GIS FOR ANY CAUSE OF ACTION AND COSTS ASSOCIATED WITH ANY CAUSES OF ACTION WHICH MAY ARISE AS A CONSEQUENCE OF TIPTON COUNTY GIS PROVIDING THIS INFORMATION. REPRODUCTION OF THIS MAP IS PROHIBITED WITHOUT PERMISSION FROM TIPTON COUNTY GIS.

Local Page # **075**

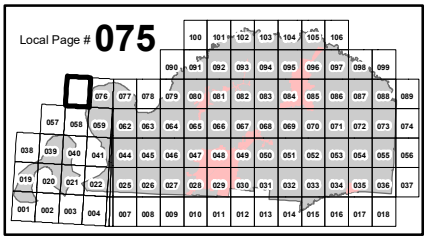

U.S. National Grid
100,000 -m Square ID
YV|BE
Grid Zone Designation
15S|16S

GN TN MN

Grid north to true north = .21°
Magnetic declination = 1.0°
Date of declination January 31, 2011
Rate declination change = .1° W/Year

0 1,000 Meters

0 5,000 Feet

1:25,000 (Printed Size Letter)

Map updated October 2023 by TCGIS

TIPTON COUNTY GIS MAKES NO WARRANTY, EXPRESS OR IMPLIED, NOR ANY GUARANTY AS TO THE CONTENT, SEQUENCE, ACCURACY, TIMELINESS OR COMPLETENESS OF ANY OF THE INFORMATION PROVIDED. TIPTON COUNTY GIS EXPLICITLY DISCLAIMS ALL REPRESENTATIONS AND WARRANTIES. THE READER AGREES TO HOLD HARMLESS TIPTON COUNTY GIS FOR ANY CAUSE OF ACTION AND COSTS ASSOCIATED WITH ANY CAUSES OF ACTION WHICH MAY ARISE AS A CONSEQUENCE OF TIPTON COUNTY GIS PROVIDING THIS INFORMATION. REPRODUCTION OF THIS MAP IS PROHIBITED WITHOUT PERMISSION FROM TIPTON COUNTY GIS.

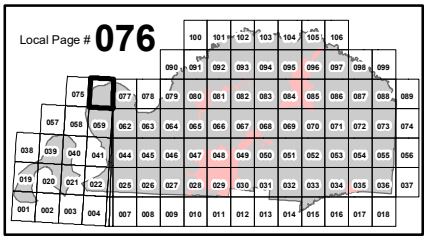

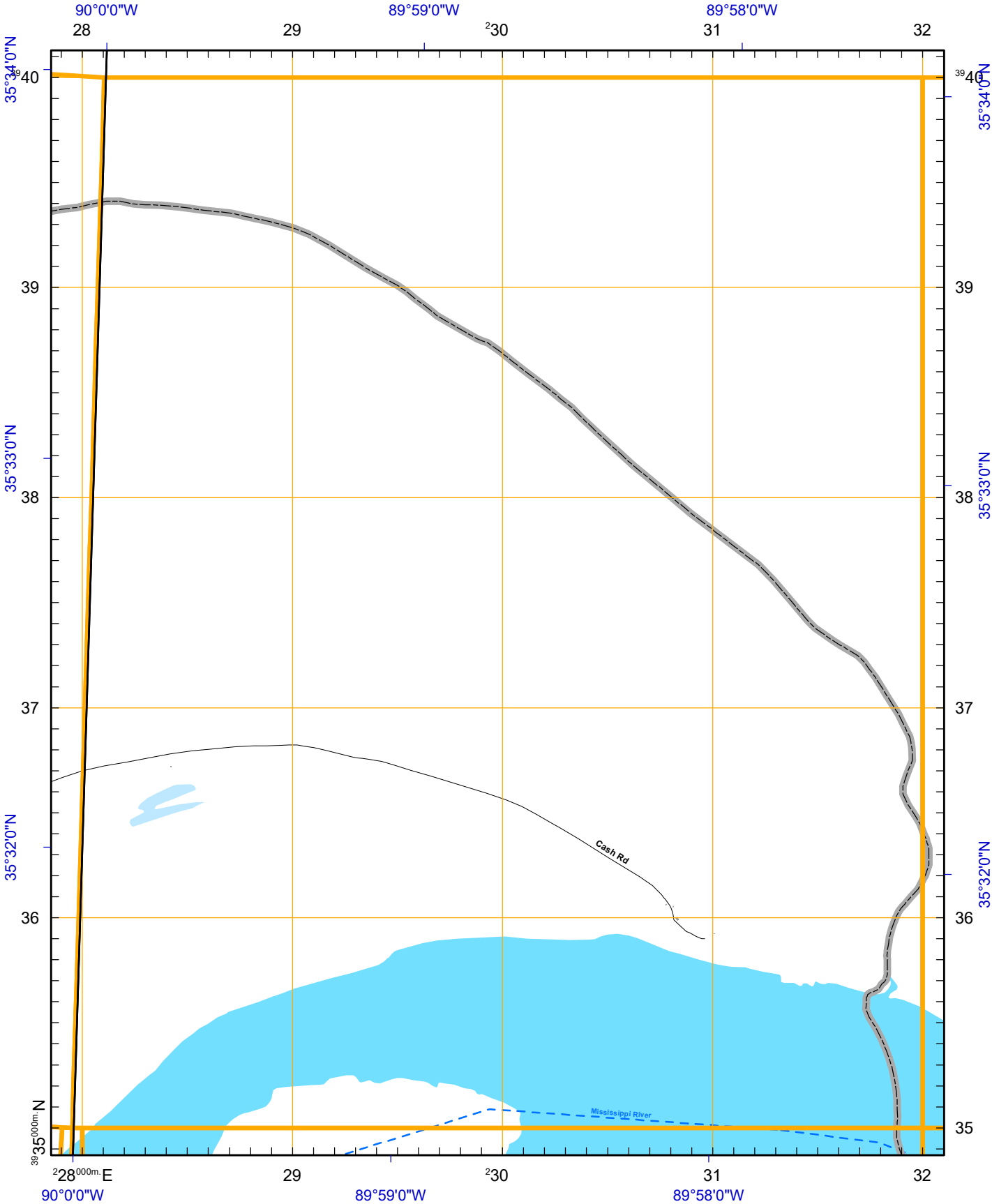

U.S. National Grid
100,000 -m Square ID
YV|BE
Grid Zone Designation
15S|16S

GN TN MN

Grid north to true north = .21°
Magnetic declination = 1.0°
Date of declination January 31, 2011
Rate declination change = .1° W/Year

0 1,000 Meters

0 5,000 Feet

1:25,000 (Printed Size Letter)

Map updated October 2023 by TCGIS

TIPTON COUNTY GIS MAKES NO WARRANTY, EXPRESS OR IMPLIED, NOR ANY GUARANTY AS TO THE CONTENT, SEQUENCE, ACCURACY, TIMELINESS OR COMPLETENESS OF ANY OF THE INFORMATION PROVIDED. TIPTON COUNTY GIS EXPLICITLY DISCLAIMS ALL REPRESENTATIONS AND WARRANTIES. THE READER AGREES TO HOLD HARMLESS TIPTON COUNTY GIS FOR ANY CAUSE OF ACTION AND COSTS ASSOCIATED WITH ANY CAUSES OF ACTION WHICH MAY ARISE AS A CONSEQUENCE OF TIPTON COUNTY GIS PROVIDING THIS INFORMATION. REPRODUCTION OF THIS MAP IS PROHIBITED WITHOUT PERMISSION FROM TIPTON COUNTY GIS.

Local Page # **077**

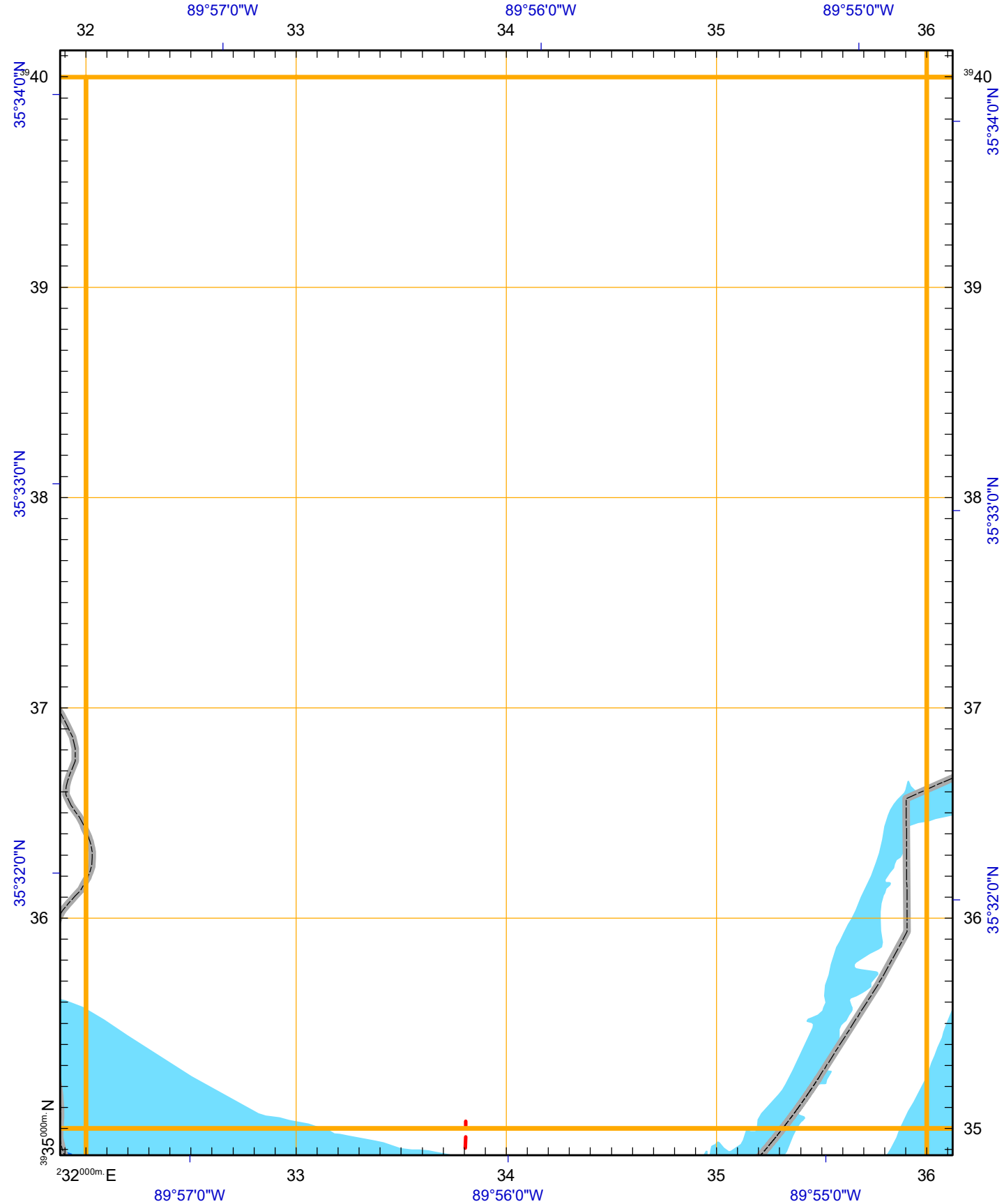

U.S. National Grid

100,000 -m Square ID

YV|BE

Grid Zone Designation

15S|16S

GN TN MN

Grid north to true north = .21°
Magnetic declination = 1.0°
Date of declination January 31, 2011
Rate declination change = .1° W/Year

0 1,000 Meters

0 5,000 Feet

1:25,000 (Printed Size Letter)

Map updated October 2023 by TCGIS

TIPTON COUNTY GIS MAKES NO WARRANTY, EXPRESS OR IMPLIED, NOR ANY GUARANTY AS TO THE CONTENT, SEQUENCE, ACCURACY, TIMELINESS OR COMPLETENESS OF ANY OF THE INFORMATION PROVIDED. TIPTON COUNTY GIS EXPLICITLY DISCLAIMS ALL REPRESENTATIONS AND WARRANTIES. THE READER AGREES TO HOLD HARMLESS TIPTON COUNTY GIS FOR ANY CAUSE OF ACTION AND COSTS ASSOCIATED WITH ANY CAUSES OF ACTION WHICH MAY ARISE AS A CONSEQUENCE OF TIPTON COUNTY GIS PROVIDING THIS INFORMATION. REPRODUCTION OF THIS MAP IS PROHIBITED WITHOUT PERMISSION FROM TIPTON COUNTY GIS.

Local Page # **078**

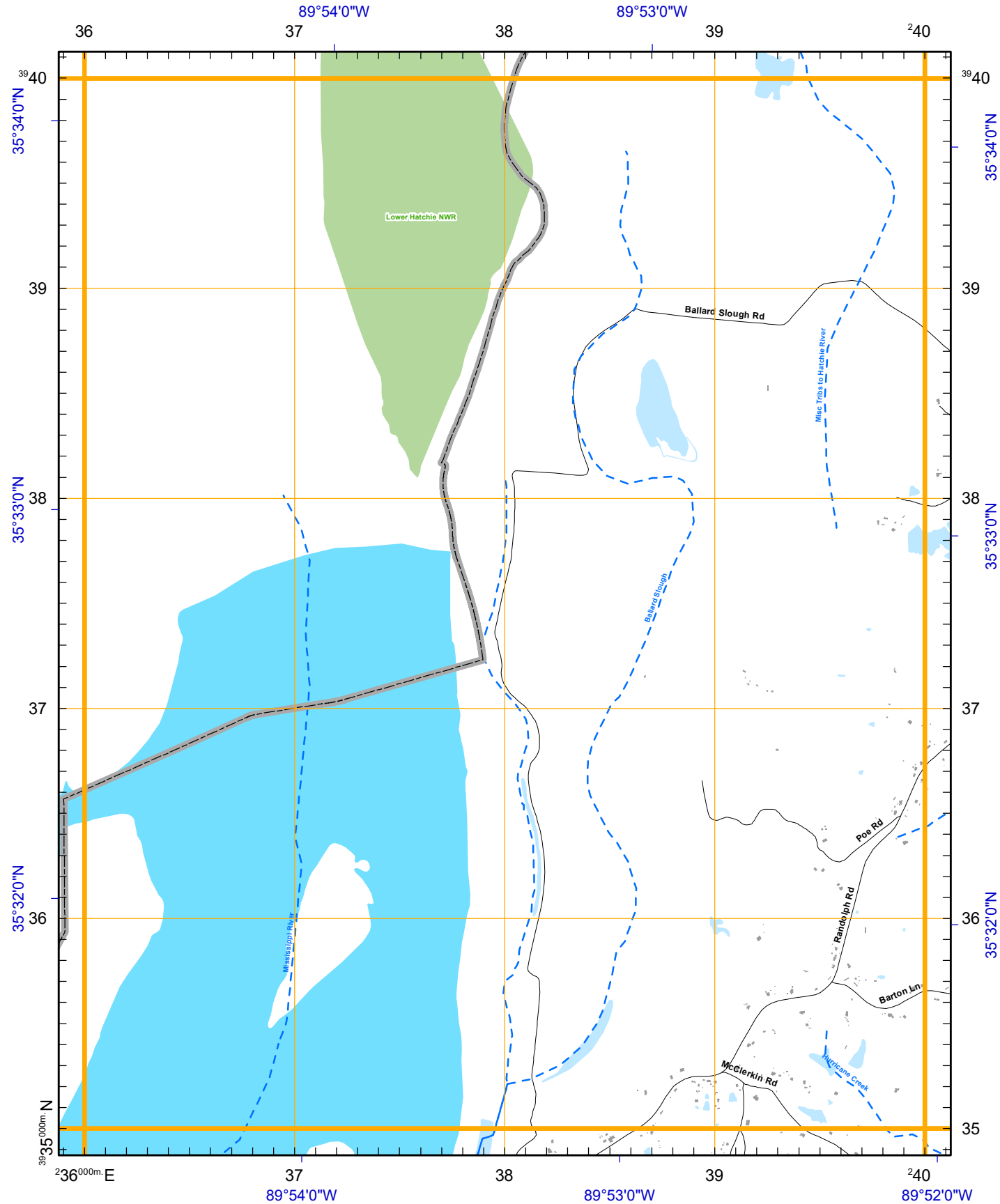

U.S. National Grid

100,000 -m Square ID

YV|BE

Grid Zone Designation

15S|16S

GN TN MN

Grid north to true north = .21°
Magnetic declination = 1.0°
Date of declination January 31, 2011
Rate declination change = .1° W/Year

0 1,000 Meters

0 5,000 Feet

1:25,000 (Printed Size Letter)

Map updated October 2023 by TCGIS

TIPTON COUNTY GIS MAKES NO WARRANTY, EXPRESS OR IMPLIED, NOR ANY GUARANTY AS TO THE CONTENT, SEQUENCE, ACCURACY, TIMELINESS OR COMPLETENESS OF ANY OF THE INFORMATION PROVIDED. TIPTON COUNTY GIS EXPLICITLY DISCLAIMS ALL REPRESENTATIONS AND WARRANTIES. THE READER AGREES TO HOLD HARMLESS TIPTON COUNTY GIS FOR ANY CAUSE OF ACTION AND COSTS ASSOCIATED WITH ANY CAUSES OF ACTION WHICH MAY ARISE AS A CONSEQUENCE OF TIPTON COUNTY GIS PROVIDING THIS INFORMATION. REPRODUCTION OF THIS MAP IS PROHIBITED WITHOUT PERMISSION FROM TIPTON COUNTY GIS.

Local Page # **079**

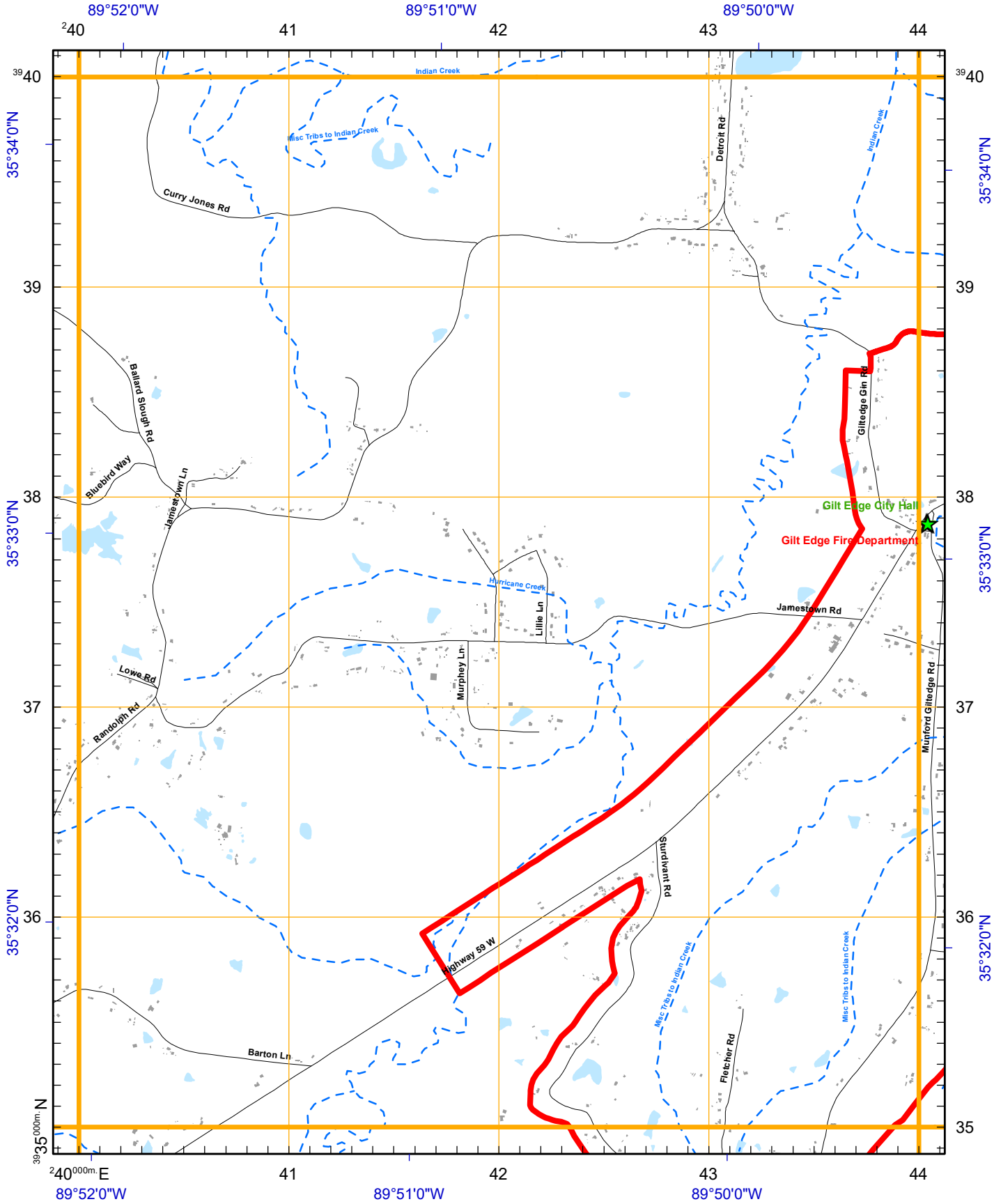

U.S. National Grid

100,000 -m Square ID

YV|BE

Grid Zone Designation

15S|16S

GN TN MN

Grid north to true north = .21°
Magnetic declination = 1.0°
Date of declination January 31, 2011
Rate declination change = .1° W/Year

0 1,000 Meters

0 5,000 Feet

1:25,000 (Printed Size Letter)

Map updated October 2023 by TCGIS

TIPTON COUNTY GIS MAKES NO WARRANTY, EXPRESS OR IMPLIED, NOR ANY GUARANTY AS TO THE CONTENT, SEQUENCE, ACCURACY, TIMELINESS OR COMPLETENESS OF ANY OF THE INFORMATION PROVIDED. TIPTON COUNTY GIS EXPLICITLY DISCLAIMS ALL REPRESENTATIONS AND WARRANTIES. THE READER AGREES TO HOLD HARMLESS TIPTON COUNTY GIS FOR ANY CAUSE OF ACTION AND COSTS ASSOCIATED WITH ANY CAUSES OF ACTION WHICH MAY ARISE AS A CONSEQUENCE OF TIPTON COUNTY GIS PROVIDING THIS INFORMATION. REPRODUCTION OF THIS MAP IS PROHIBITED WITHOUT PERMISSION FROM TIPTON COUNTY GIS.

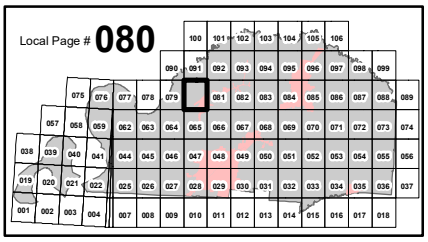

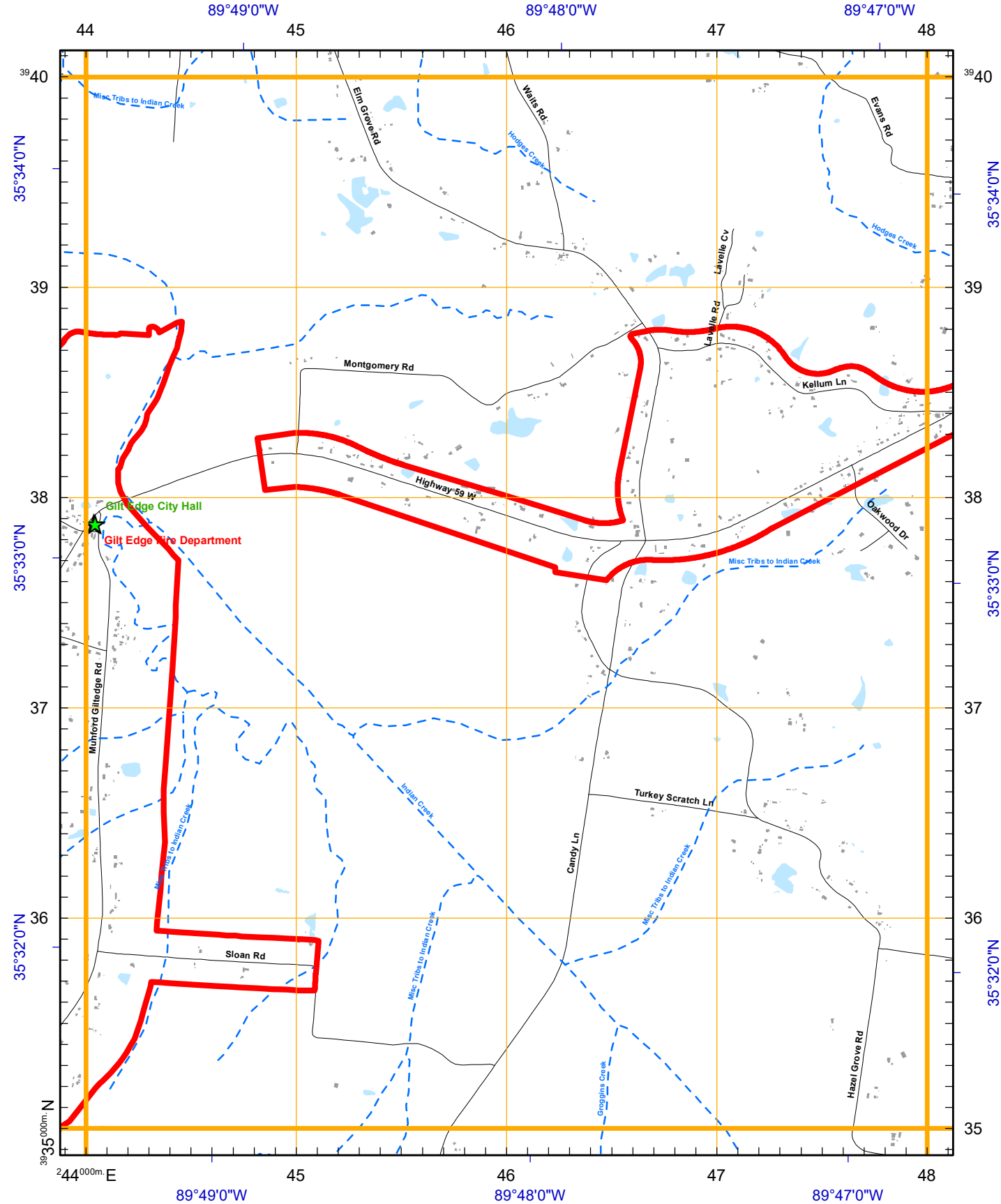

U.S. National Grid

100,000 -m Square ID

YV|BE

Grid Zone Designation

15S|16S

GN TN MN

Grid north to true north = .21°
Magnetic declination = 1.0°
Date of declination January 31, 2011
Rate declination change = .1° W/Year

0 1,000 Meters

0 5,000 Feet

1:25,000 (Printed Size Letter)

Map updated October 2023 by TCGIS

TIPTON COUNTY GIS MAKES NO WARRANTY, EXPRESS OR IMPLIED, NOR ANY GUARANTY AS TO THE CONTENT, SEQUENCE, ACCURACY, TIMELINESS OR COMPLETENESS OF ANY OF THE INFORMATION PROVIDED. TIPTON COUNTY GIS EXPLICITLY DISCLAIMS ALL REPRESENTATIONS AND WARRANTIES. THE READER AGREES TO HOLD HARMLESS TIPTON COUNTY GIS FOR ANY CAUSE OF ACTION AND COSTS ASSOCIATED WITH ANY CAUSES OF ACTION WHICH MAY ARISE AS A CONSEQUENCE OF TIPTON COUNTY GIS PROVIDING THIS INFORMATION. REPRODUCTION OF THIS MAP IS PROHIBITED WITHOUT PERMISSION FROM TIPTON COUNTY GIS.

Local Page # **081**

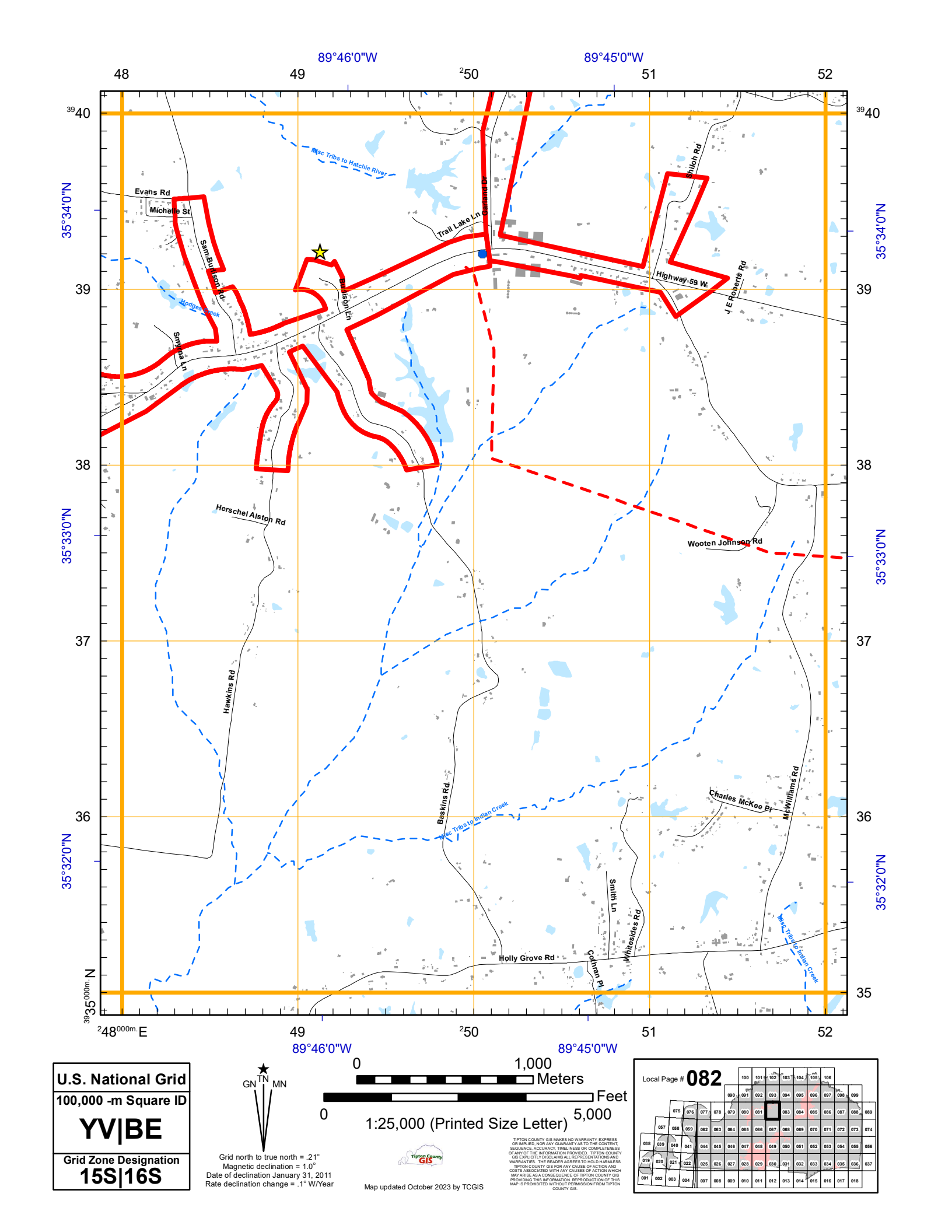

U.S. National Grid

100,000 -m Square ID

YV|BE

Grid Zone Designation

15S|16S

GN TN MN

Grid north to true north = .21°
Magnetic declination = 1.0°
Date of declination January 31, 2011
Rate declination change = .1° W/Year

0 1,000 Meters

0 5,000 Feet

1:25,000 (Printed Size Letter)

Map updated October 2023 by TCGIS

TIPTON COUNTY GIS MAKES NO WARRANTY, EXPRESS OR IMPLIED, NOR ANY GUARANTY AS TO THE CONTENT, SEQUENCE, ACCURACY, TIMELINESS OR COMPLETENESS OF ANY OF THE INFORMATION PROVIDED. TIPTON COUNTY GIS EXPLICITLY DISCLAIMS ALL REPRESENTATIONS AND WARRANTIES. THE READER AGREES TO HOLD HARMLESS TIPTON COUNTY GIS FOR ANY CAUSE OF ACTION AND COSTS ASSOCIATED WITH ANY CAUSES OF ACTION WHICH MAY ARISE AS A CONSEQUENCE OF TIPTON COUNTY GIS PROVIDING THIS INFORMATION. REPRODUCTION OF THIS MAP IS PROHIBITED WITHOUT PERMISSION FROM TIPTON COUNTY GIS.

Local Page # **082**

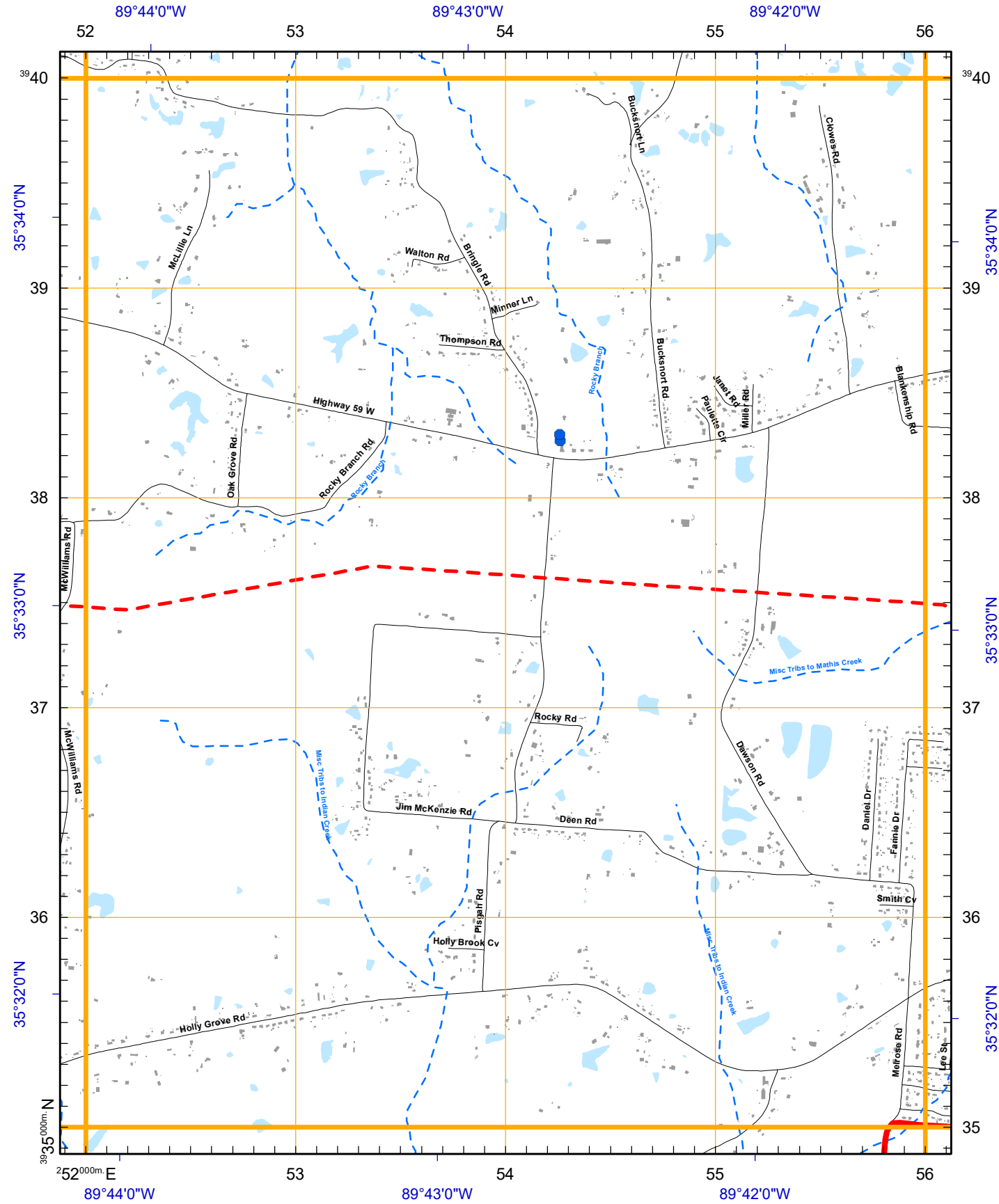

U.S. National Grid

100,000 -m Square ID

YV|BE

Grid Zone Designation

15S|16S

GN TN MN

Grid north to true north = .21°
Magnetic declination = 1.0°
Date of declination January 31, 2011
Rate declination change = .1° W/Year

0 1,000 Meters

0 5,000 Feet

1:25,000 (Printed Size Letter)

Map updated October 2023 by TCGIS

TIPTON COUNTY GIS MAKES NO WARRANTY, EXPRESS OR IMPLIED, NOR ANY GUARANTY AS TO THE CONTENT, SEQUENCE, ACCURACY, TIMELINESS OR COMPLETENESS OF ANY OF THE INFORMATION PROVIDED. TIPTON COUNTY GIS EXPLICITLY DISCLAIMS ALL REPRESENTATIONS AND WARRANTIES. THE READER AGREES TO HOLD HARMLESS TIPTON COUNTY GIS FOR ANY CAUSE OF ACTION AND COSTS ASSOCIATED WITH ANY CAUSES OF ACTION WHICH MAY ARISE AS A CONSEQUENCE OF TIPTON COUNTY GIS PROVIDING THIS INFORMATION. REPRODUCTION OF THIS MAP IS PROHIBITED WITHOUT PERMISSION FROM TIPTON COUNTY GIS.

Local Page # **083**

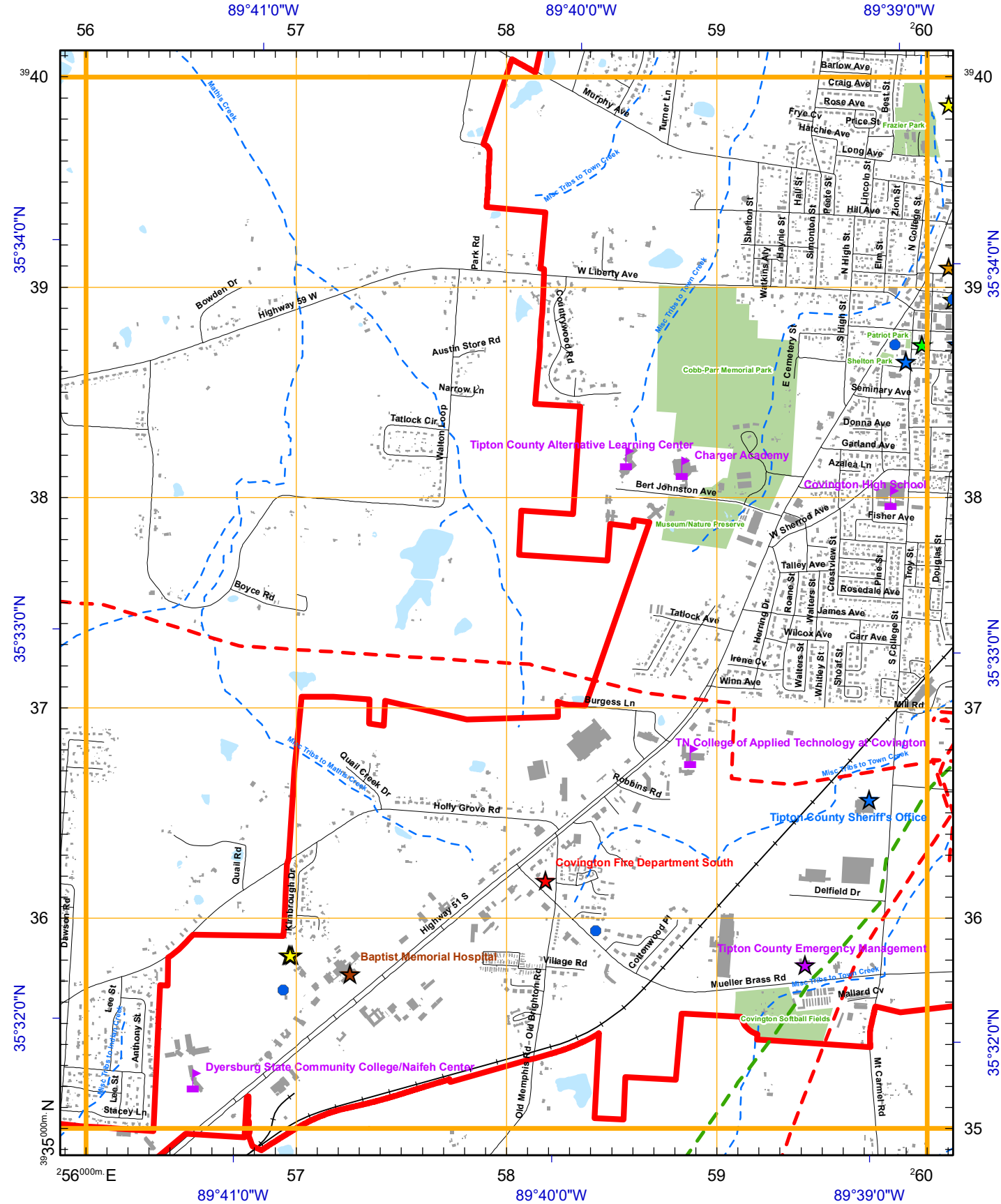

U.S. National Grid

100,000 -m Square ID

YV|BE

Grid Zone Designation

15S|16S

GN TN MN

Grid north to true north = .21°
Magnetic declination = 1.0°
Date of declination January 31, 2011
Rate declination change = .1° W/Year

0 1,000 Meters

0 5,000 Feet

1:25,000 (Printed Size Letter)

Map updated October 2023 by TCGIS

TIPTON COUNTY GIS MAKES NO WARRANTY, EXPRESS OR IMPLIED, NOR ANY GUARANTY AS TO THE CONTENT, SEQUENCE, ACCURACY, TIMELINESS OR COMPLETENESS OF ANY OF THE INFORMATION PROVIDED. TIPTON COUNTY GIS EXPLICITLY DISCLAIMS ALL REPRESENTATIONS AND WARRANTIES. THE READER AGREES TO HOLD HARMLESS TIPTON COUNTY GIS FOR ANY CAUSE OF ACTION AND COSTS ASSOCIATED WITH ANY CAUSES OF ACTION WHICH MAY ARISE AS A CONSEQUENCE OF TIPTON COUNTY GIS PROVIDING THIS INFORMATION. REPRODUCTION OF THIS MAP IS PROHIBITED WITHOUT PERMISSION FROM TIPTON COUNTY GIS.

Local Page # **084**

U.S. National Grid
100,000 -m Square ID
YV|BE
Grid Zone Designation
15S|16S

GN TN MN

Grid north to true north = .21°
Magnetic declination = 1.0°
Date of declination January 31, 2011
Rate declination change = .1° W/Year

0 1,000 Meters

0 5,000 Feet

1:25,000 (Printed Size Letter)

Map updated October 2023 by TCGIS

TIPTON COUNTY GIS MAKES NO WARRANTY, EXPRESS OR IMPLIED, NOR ANY GUARANTY AS TO THE CONTENT, SEQUENCE, ACCURACY, TIMELINESS OR COMPLETENESS OF ANY OF THE INFORMATION PROVIDED. TIPTON COUNTY GIS EXPLICITLY DISCLAIMS ALL REPRESENTATIONS AND WARRANTIES. THE READER AGREES TO HOLD HARMLESS TIPTON COUNTY GIS FOR ANY CAUSE OF ACTION AND COSTS ASSOCIATED WITH ANY CAUSES OF ACTION WHICH MAY ARISE AS A CONSEQUENCE OF TIPTON COUNTY GIS PROVIDING THIS INFORMATION. REPRODUCTION OF THIS MAP IS PROHIBITED WITHOUT PERMISSION FROM TIPTON COUNTY GIS.

Local Page # **085**

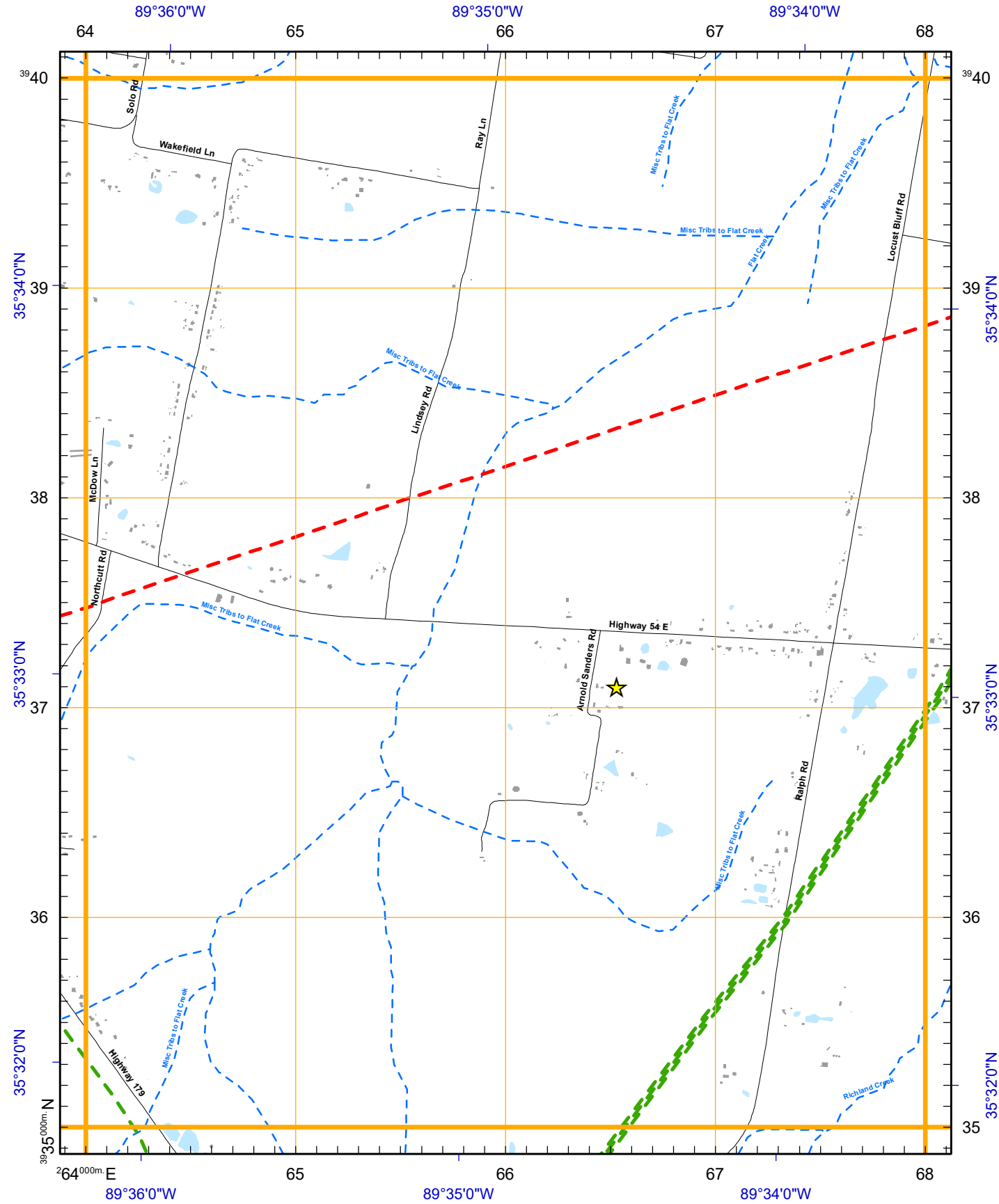

U.S. National Grid

100,000 -m Square ID

YV|BE

Grid Zone Designation

15S|16S

GN TN MN

Grid north to true north = .21°
Magnetic declination = 1.0°
Date of declination January 31, 2011
Rate declination change = .1° W/Year

0 1,000 Meters

0 5,000 Feet

1:25,000 (Printed Size Letter)

Map updated October 2023 by TCGIS

TIPTON COUNTY GIS MAKES NO WARRANTY, EXPRESS OR IMPLIED, NOR ANY GUARANTY AS TO THE CONTENT, SEQUENCE, ACCURACY, TIMELINESS OR COMPLETENESS OF ANY OF THE INFORMATION PROVIDED. TIPTON COUNTY GIS EXPLICITLY DISCLAIMS ALL REPRESENTATIONS AND WARRANTIES. THE READER AGREES TO HOLD HARMLESS TIPTON COUNTY GIS FOR ANY CAUSE OF ACTION AND COSTS ASSOCIATED WITH ANY CAUSES OF ACTION WHICH MAY ARISE AS A CONSEQUENCE OF TIPTON COUNTY GIS PROVIDING THIS INFORMATION. REPRODUCTION OF THIS MAP IS PROHIBITED WITHOUT PERMISSION FROM TIPTON COUNTY GIS.

Local Page # **086**

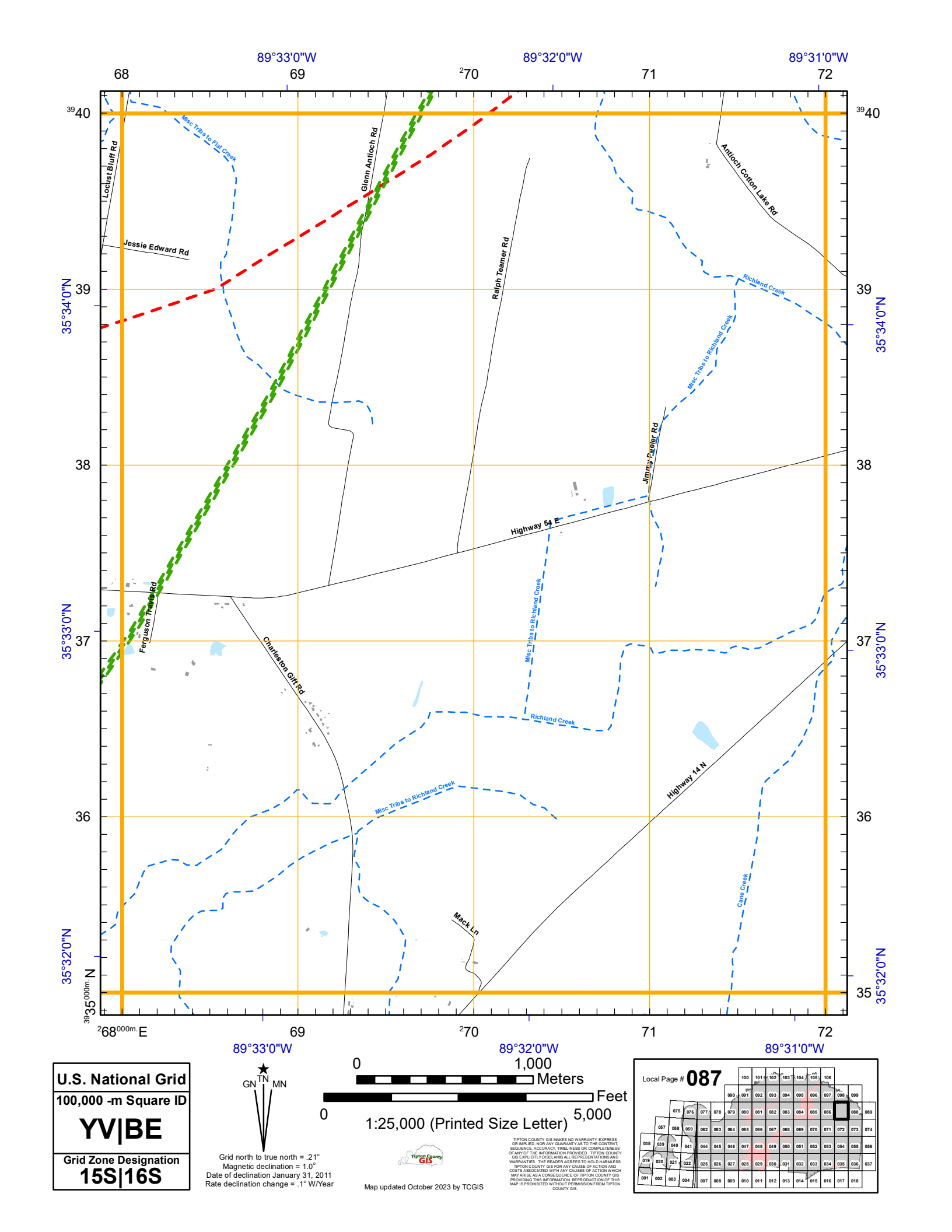

U.S. National Grid

100,000 -m Square ID

YV|BE

Grid Zone Designation

15S|16S

GN TN MN

Grid north to true north = .21°
Magnetic declination = 1.0°
Date of declination January 31, 2011
Rate declination change = .1° W/Year

0 1,000 Meters

0 5,000 Feet

1:25,000 (Printed Size Letter)

Map updated October 2023 by TCGIS

TIPTON COUNTY GIS MAKES NO WARRANTY, EXPRESS OR IMPLIED, NOR ANY GUARANTY AS TO THE CONTENT, SEQUENCE, ACCURACY, TIMELINESS OR COMPLETENESS OF ANY OF THE INFORMATION PROVIDED. TIPTON COUNTY GIS EXPLICITLY DISCLAIMS ALL REPRESENTATIONS AND WARRANTIES. THE READER AGREES TO HOLD HARMLESS TIPTON COUNTY GIS FOR ANY CAUSE OF ACTION AND COSTS ASSOCIATED WITH ANY CAUSES OF ACTION WHICH MAY ARISE AS A CONSEQUENCE OF TIPTON COUNTY GIS PROVIDING THIS INFORMATION. REPRODUCTION OF THIS MAP IS PROHIBITED WITHOUT PERMISSION FROM TIPTON COUNTY GIS.

Local Page # **087**

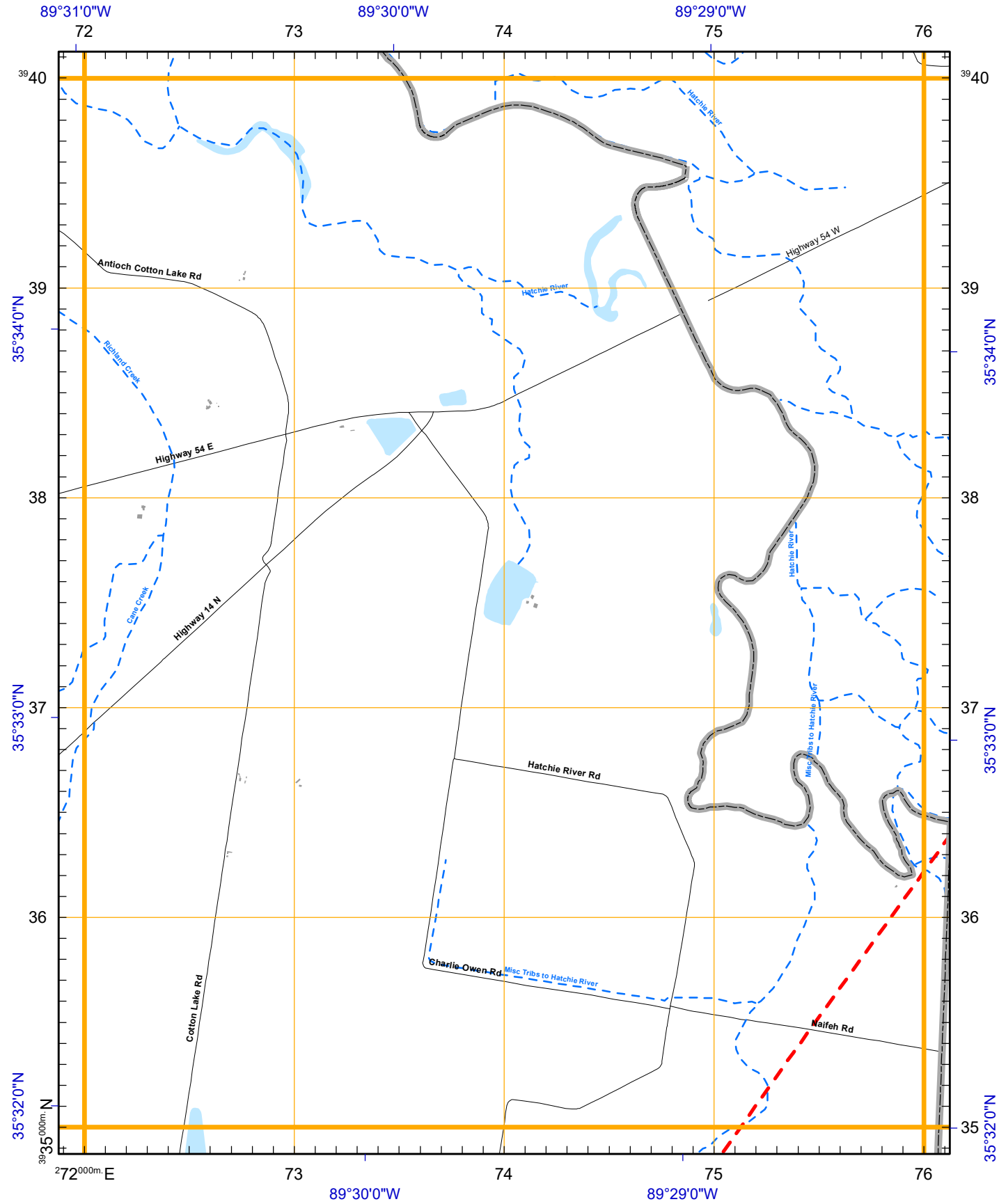

U.S. National Grid
100,000 -m Square ID
YV|BE
Grid Zone Designation
15S|16S

GN TN MN

Grid north to true north = .21°
Magnetic declination = 1.0°
Date of declination January 31, 2011
Rate declination change = .1° W/Year

0 1,000 Meters

0 5,000 Feet

1:25,000 (Printed Size Letter)

Map updated October 2023 by TCGIS

TIPTON COUNTY GIS MAKES NO WARRANTY, EXPRESS OR IMPLIED, NOR ANY GUARANTY AS TO THE CONTENT, SEQUENCE, ACCURACY, TIMELINESS OR COMPLETENESS OF ANY OF THE INFORMATION PROVIDED. TIPTON COUNTY GIS EXPLICITLY DISCLAIMS ALL REPRESENTATIONS AND WARRANTIES. THE READER AGREES TO HOLD HARMLESS TIPTON COUNTY GIS FOR ANY CAUSE OF ACTION AND COSTS ASSOCIATED WITH ANY CAUSES OF ACTION WHICH MAY ARISE AS A CONSEQUENCE OF TIPTON COUNTY GIS PROVIDING THIS INFORMATION. REPRODUCTION OF THIS MAP IS PROHIBITED WITHOUT PERMISSION FROM TIPTON COUNTY GIS.

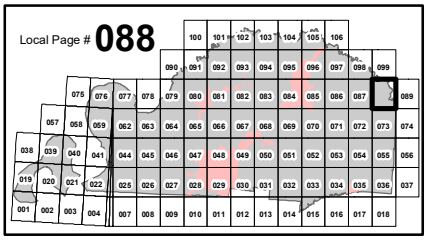

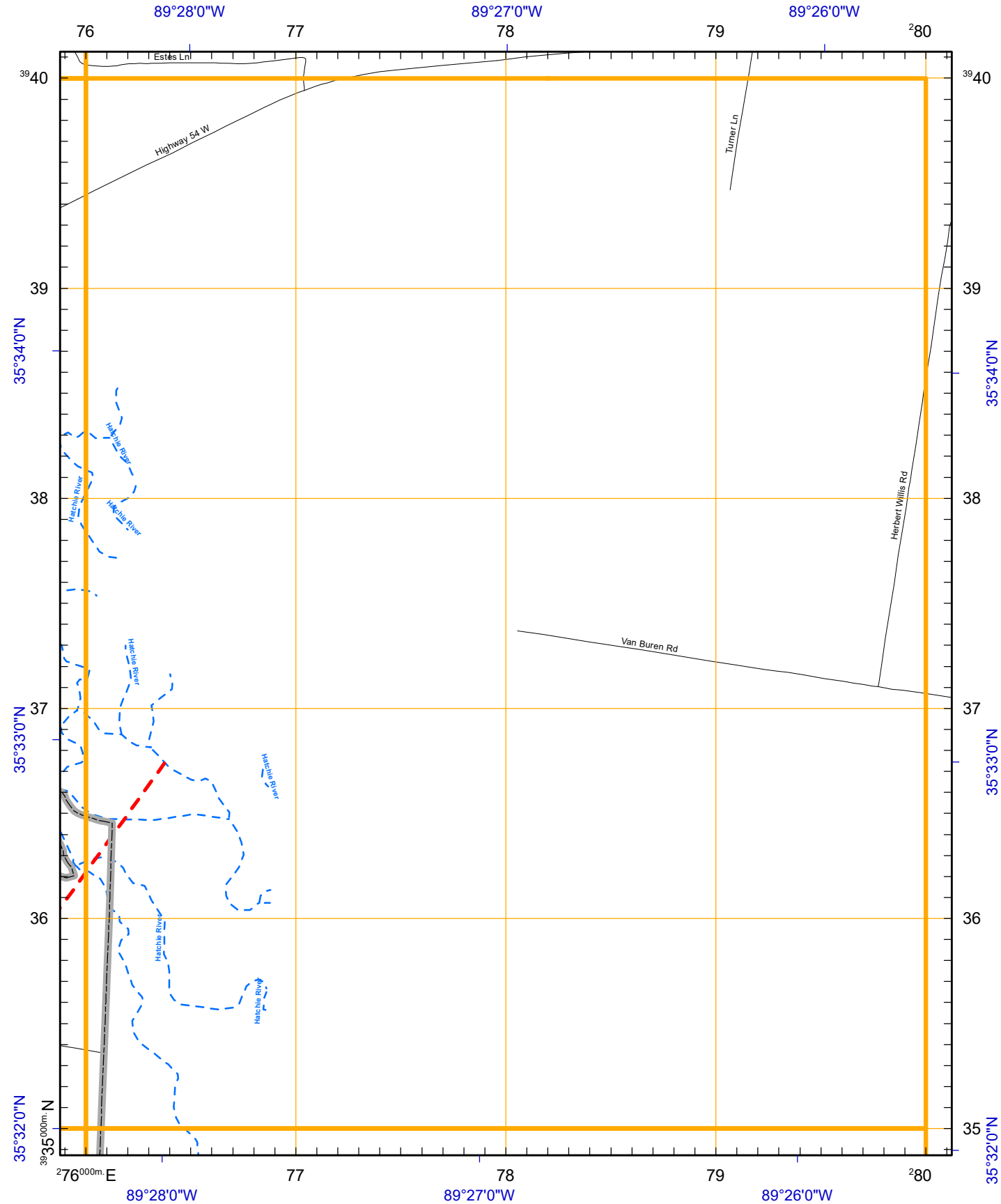

U.S. National Grid

100,000 -m Square ID

YV|BE

Grid Zone Designation

15S|16S

GN TN MN

Grid north to true north = .21°
Magnetic declination = 1.0°
Date of declination January 31, 2011
Rate declination change = .1° W/Year

0 1,000 Meters

0 5,000 Feet

1:25,000 (Printed Size Letter)

Map updated October 2023 by TCGIS

TIPTON COUNTY GIS MAKES NO WARRANTY, EXPRESS OR IMPLIED, NOR ANY GUARANTY AS TO THE CONTENT, SEQUENCE, ACCURACY, TIMELINESS OR COMPLETENESS OF ANY OF THE INFORMATION PROVIDED. TIPTON COUNTY GIS EXPLICITLY DISCLAIMS ALL REPRESENTATIONS AND WARRANTIES. THE READER AGREES TO HOLD HARMLESS TIPTON COUNTY GIS FOR ANY CAUSE OF ACTION AND COSTS ASSOCIATED WITH ANY CAUSES OF ACTION WHICH MAY ARISE AS A CONSEQUENCE OF TIPTON COUNTY GIS PROVIDING THIS INFORMATION. REPRODUCTION OF THIS MAP IS PROHIBITED WITHOUT PERMISSION FROM TIPTON COUNTY GIS.

Local Page # **089**

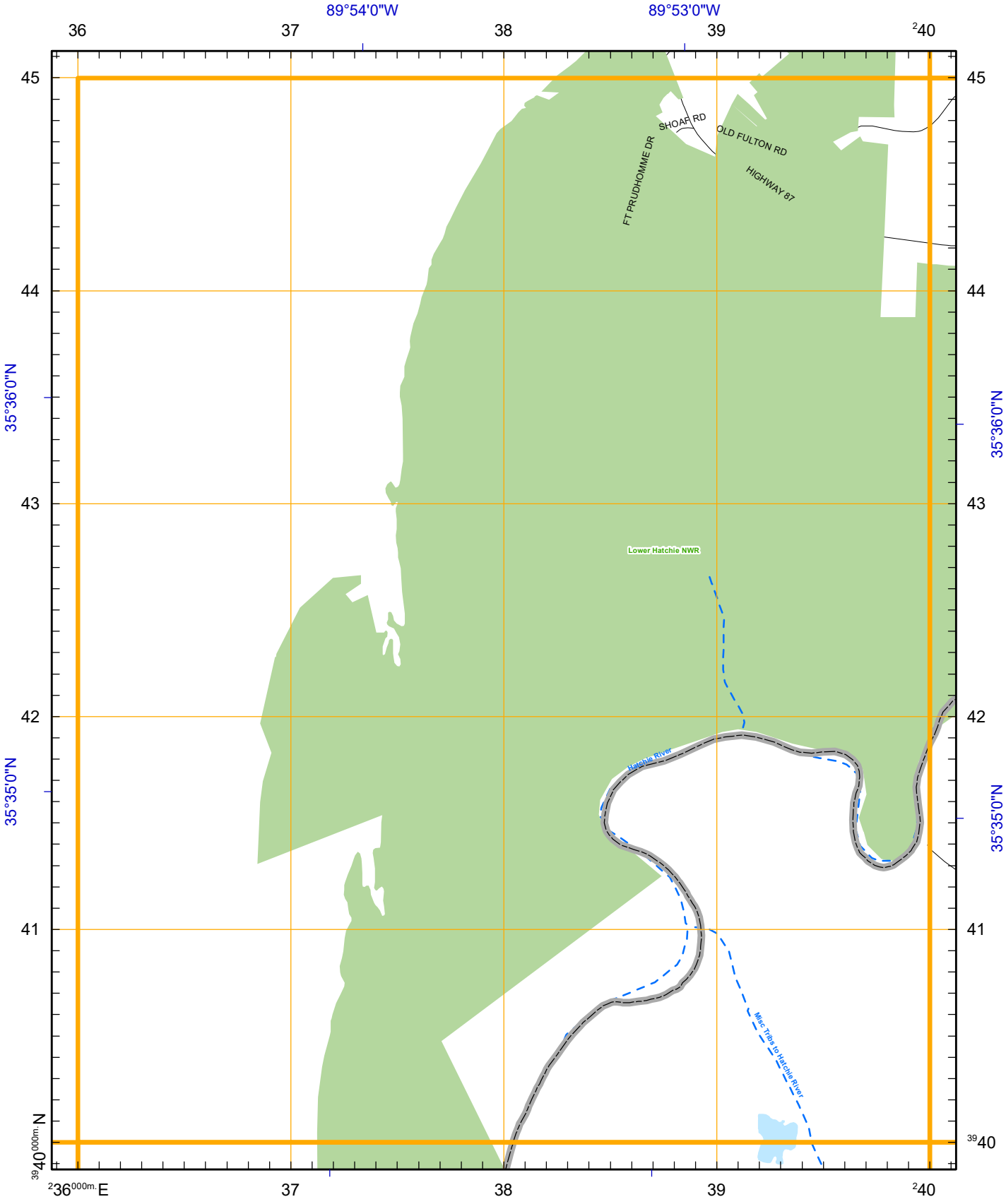

U.S. National Grid
100,000 -m Square ID
YV|BE
Grid Zone Designation
15S|16S

GN TN MN

Grid north to true north = .21°
Magnetic declination = 1.0°
Date of declination January 31, 2011
Rate declination change = .1° W/Year

0 1,000 Meters

0 5,000 Feet

1:25,000 (Printed Size Letter)

Map updated October 2023 by TCGIS

TIPTON COUNTY GIS MAKES NO WARRANTY, EXPRESS OR IMPLIED, NOR ANY GUARANTY AS TO THE CONTENT, SEQUENCE, ACCURACY, TIMELINESS OR COMPLETENESS OF ANY OF THE INFORMATION PROVIDED. TIPTON COUNTY GIS EXPLICITLY DISCLAIMS ALL REPRESENTATIONS AND WARRANTIES. THE READER AGREES TO HOLD HARMLESS TIPTON COUNTY GIS FOR ANY CAUSE OF ACTION AND COSTS ASSOCIATED WITH ANY CAUSES OF ACTION WHICH MAY ARISE AS A CONSEQUENCE OF TIPTON COUNTY GIS PROVIDING THIS INFORMATION. REPRODUCTION OF THIS MAP IS PROHIBITED WITHOUT PERMISSION FROM TIPTON COUNTY GIS.

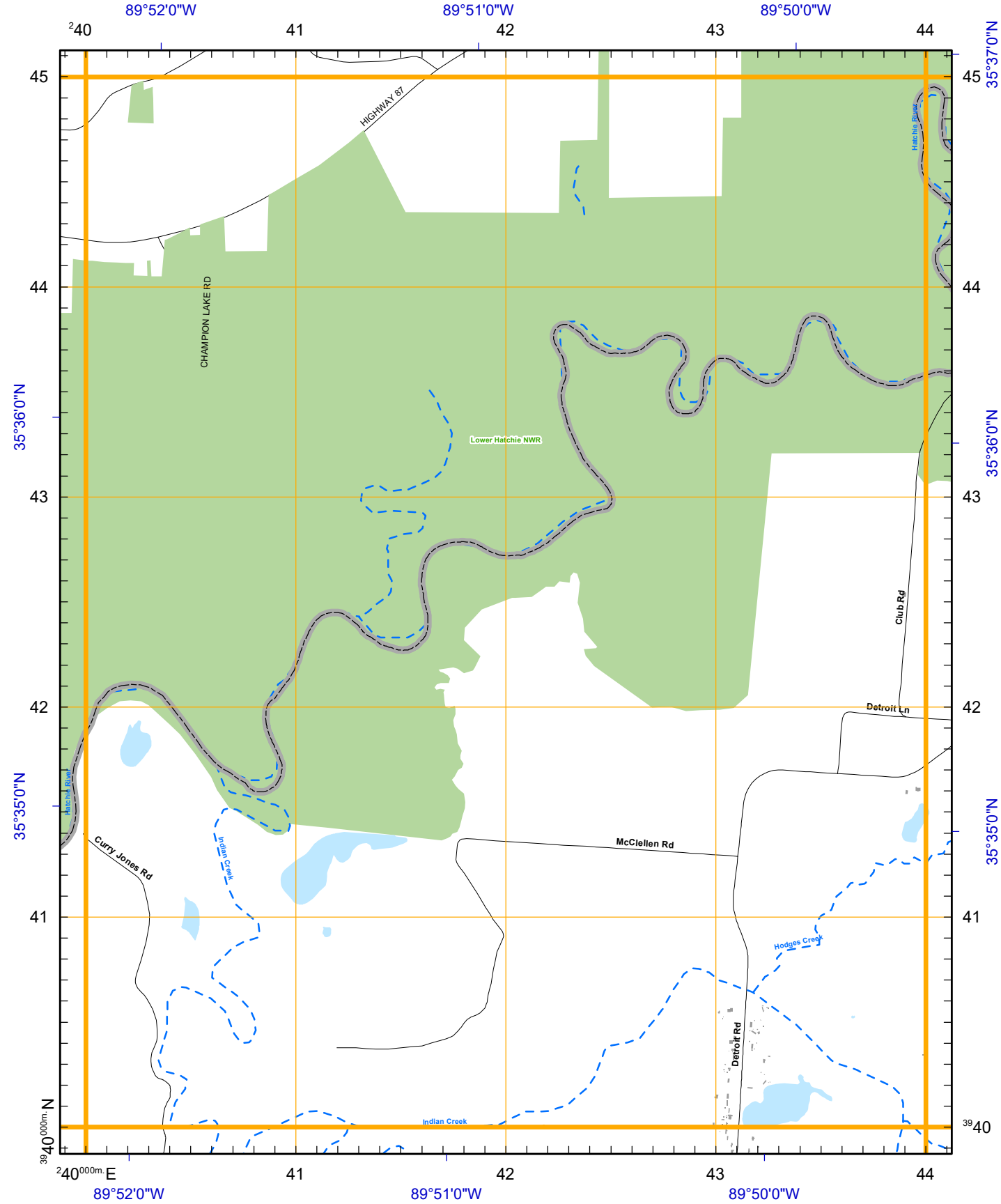

U.S. National Grid

100,000 -m Square ID

YV|BE

Grid Zone Designation

15S|16S

GN TN MN

Grid north to true north = .21°
Magnetic declination = 1.0°
Date of declination January 31, 2011
Rate declination change = .1° W/Year

0 1,000 Meters

0 5,000 Feet

1:25,000 (Printed Size Letter)

Map updated October 2023 by TCGIS

TIPTON COUNTY GIS MAKES NO WARRANTY, EXPRESS OR IMPLIED, NOR ANY GUARANTY AS TO THE CONTENT, SEQUENCE, ACCURACY, TIMELINESS OR COMPLETENESS OF ANY OF THE INFORMATION PROVIDED. TIPTON COUNTY GIS EXPLICITLY DISCLAIMS ALL REPRESENTATIONS AND WARRANTIES. THE READER AGREES TO HOLD HARMLESS TIPTON COUNTY GIS FOR ANY CAUSE OF ACTION AND COSTS ASSOCIATED WITH ANY CAUSES OF ACTION WHICH MAY ARISE AS A CONSEQUENCE OF TIPTON COUNTY GIS PROVIDING THIS INFORMATION. REPRODUCTION OF THIS MAP IS PROHIBITED WITHOUT PERMISSION FROM TIPTON COUNTY GIS.

Local Page # **091**

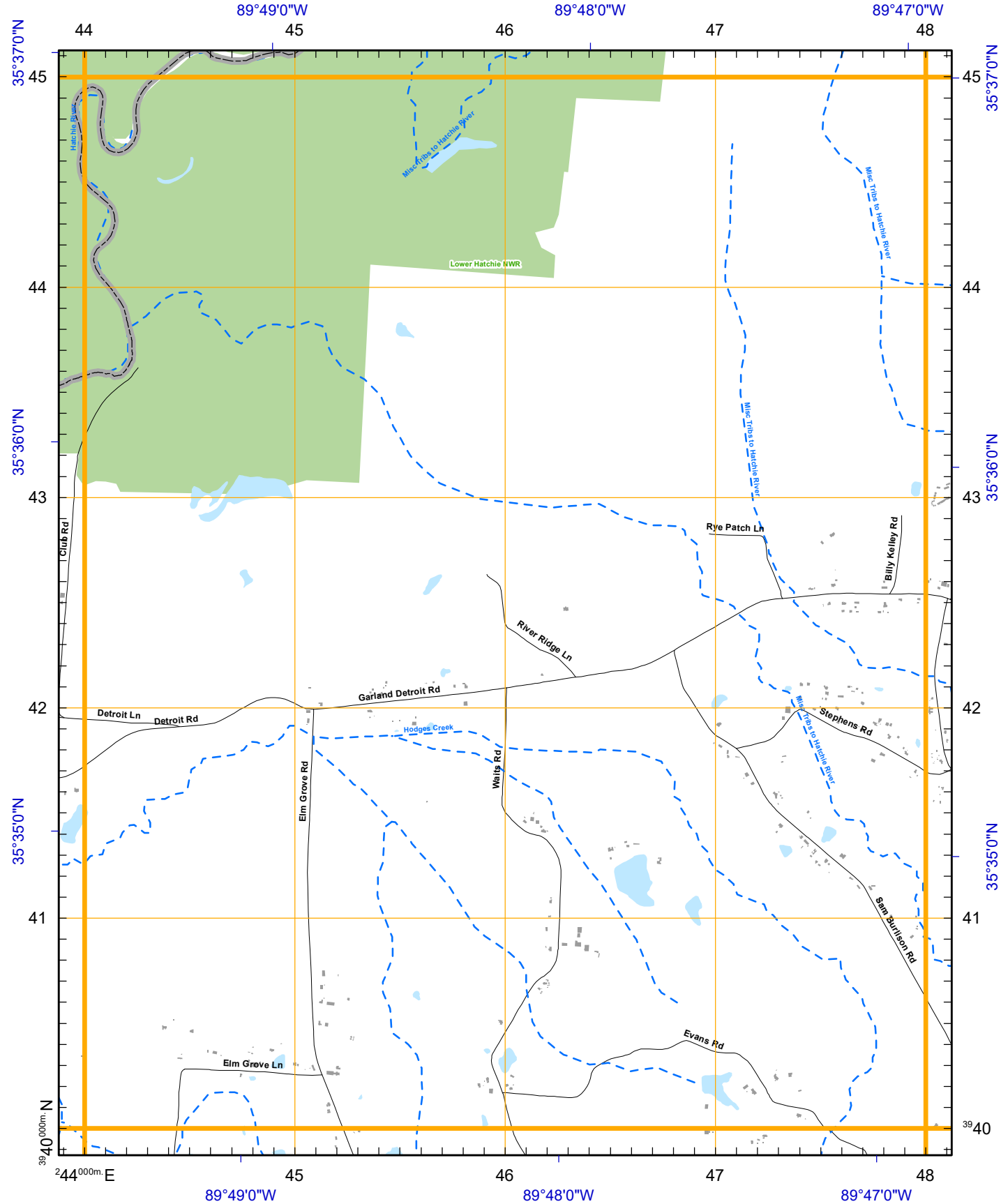

U.S. National Grid

100,000 -m Square ID

YV|BE

Grid Zone Designation

15S|16S

GN TN MN

Grid north to true north = .21°
Magnetic declination = 1.0°
Date of declination January 31, 2011
Rate declination change = .1° W/Year

0 1,000 Meters

0 5,000 Feet

1:25,000 (Printed Size Letter)

Map updated October 2023 by TCGIS

TIPTON COUNTY GIS MAKES NO WARRANTY, EXPRESS OR IMPLIED, NOR ANY GUARANTY AS TO THE CONTENT, SEQUENCE, ACCURACY, TIMELINESS OR COMPLETENESS OF ANY OF THE INFORMATION PROVIDED. TIPTON COUNTY GIS EXPLICITLY DISCLAIMS ALL REPRESENTATIONS AND WARRANTIES. THE READER AGREES TO HOLD HARMLESS TIPTON COUNTY GIS FOR ANY CAUSE OF ACTION AND COSTS ASSOCIATED WITH ANY CAUSES OF ACTION WHICH MAY ARISE AS A CONSEQUENCE OF TIPTON COUNTY GIS PROVIDING THIS INFORMATION. REPRODUCTION OF THIS MAP IS PROHIBITED WITHOUT PERMISSION FROM TIPTON COUNTY GIS.

Local Page # **092**

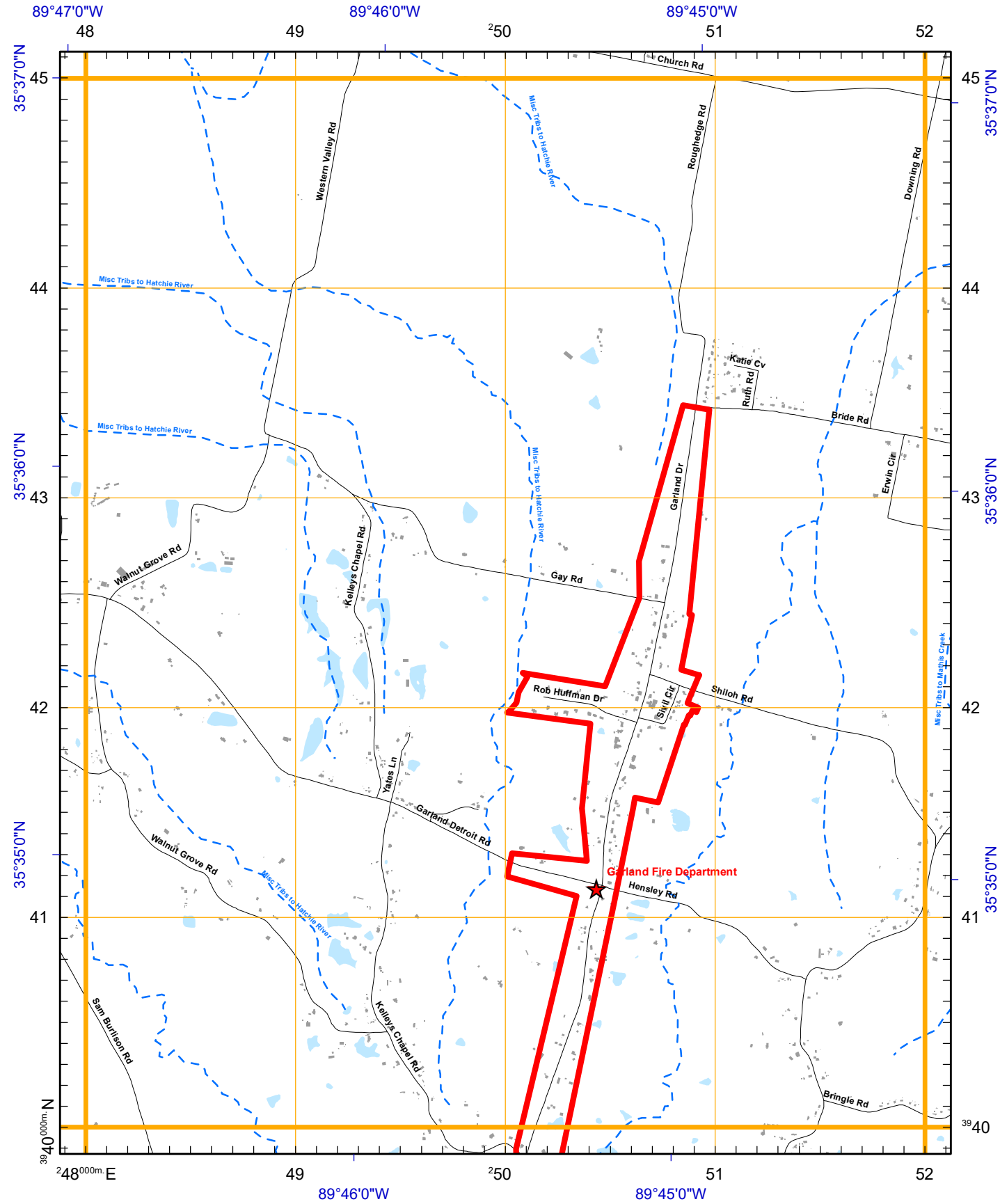

U.S. National Grid
100,000 -m Square ID
YV|BE
Grid Zone Designation
15S|16S

GN TN MN

Grid north to true north = .21°
Magnetic declination = 1.0°
Date of declination January 31, 2011
Rate declination change = .1° W/Year

0 1,000 Meters

0 5,000 Feet

1:25,000 (Printed Size Letter)

Map updated October 2023 by TCGIS

TIPTON COUNTY GIS MAKES NO WARRANTY, EXPRESS OR IMPLIED, NOR ANY GUARANTY AS TO THE CONTENT, SEQUENCE, ACCURACY, TIMELINESS OR COMPLETENESS OF ANY OF THE INFORMATION PROVIDED. TIPTON COUNTY GIS EXPLICITLY DISCLAIMS ALL REPRESENTATIONS AND WARRANTIES. THE READER AGREES TO HOLD HARMLESS TIPTON COUNTY GIS FOR ANY CAUSE OF ACTION AND COSTS ASSOCIATED WITH ANY CAUSES OF ACTION WHICH MAY ARISE AS A CONSEQUENCE OF TIPTON COUNTY GIS PROVIDING THIS INFORMATION. REPRODUCTION OF THIS MAP IS PROHIBITED WITHOUT PERMISSION FROM TIPTON COUNTY GIS.

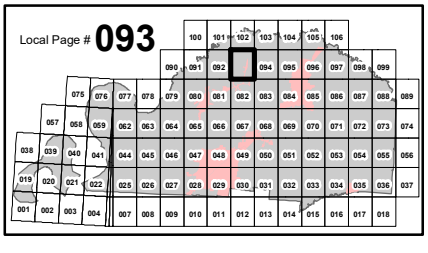

U.S. National Grid

100,000 -m Square ID

YV|BE

Grid Zone Designation

15S|16S

GN TN MN

Grid north to true north = .21°
Magnetic declination = 1.0°
Date of declination January 31, 2011
Rate declination change = .1° W/Year

0 1,000 Meters

0 5,000 Feet

1:25,000 (Printed Size Letter)

Map updated October 2023 by TCGIS

TIPTON COUNTY GIS MAKES NO WARRANTY, EXPRESS OR IMPLIED, NOR ANY GUARANTY AS TO THE CONTENT, SEQUENCE, ACCURACY, TIMELINESS OR COMPLETENESS OF ANY OF THE INFORMATION PROVIDED. TIPTON COUNTY GIS EXPLICITLY DISCLAIMS ALL REPRESENTATIONS AND WARRANTIES. THE READER AGREES TO HOLD HARMLESS TIPTON COUNTY GIS FOR ANY CAUSE OF ACTION AND COSTS ASSOCIATED WITH ANY CAUSES OF ACTION WHICH MAY ARISE AS A CONSEQUENCE OF TIPTON COUNTY GIS PROVIDING THIS INFORMATION. REPRODUCTION OF THIS MAP IS PROHIBITED WITHOUT PERMISSION FROM TIPTON COUNTY GIS.

Local Page # **094**

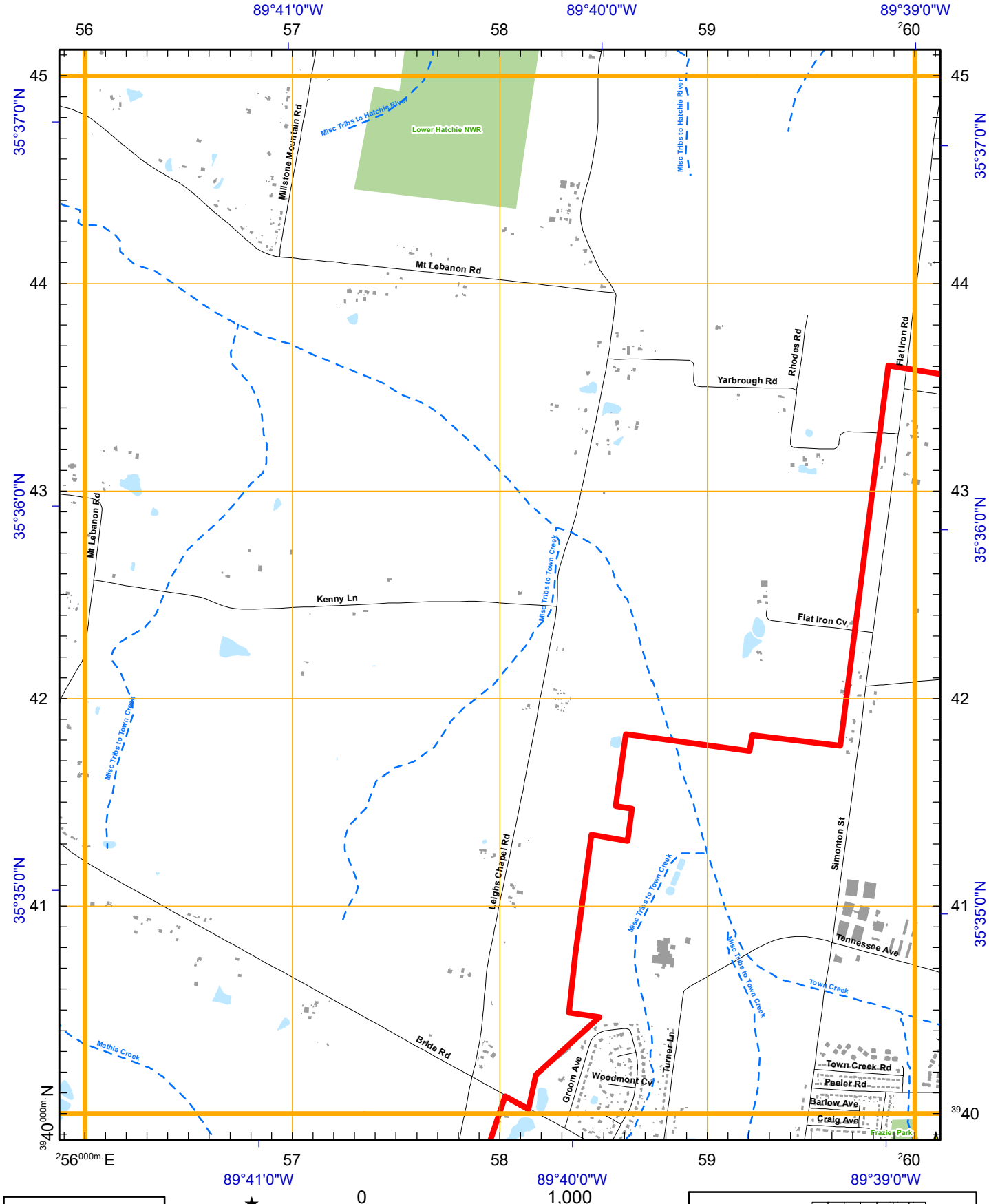

U.S. National Grid

100,000 -m Square ID

YV|BE

Grid Zone Designation

15S|16S

GN TN MN

Grid north to true north = .21°
Magnetic declination = 1.0°
Date of declination January 31, 2011
Rate declination change = .1° W/Year

0 1,000 Meters

0 5,000 Feet

1:25,000 (Printed Size Letter)

Map updated October 2023 by TCGIS

TIPTON COUNTY GIS MAKES NO WARRANTY, EXPRESS OR IMPLIED, NOR ANY GUARANTY AS TO THE CONTENT, SEQUENCE, ACCURACY, TIMELINESS OR COMPLETENESS OF ANY OF THE INFORMATION PROVIDED. TIPTON COUNTY GIS EXPLICITLY DISCLAIMS ALL REPRESENTATIONS AND WARRANTIES. THE READER AGREES TO HOLD HARMLESS TIPTON COUNTY GIS FOR ANY CAUSE OF ACTION AND COSTS ASSOCIATED WITH ANY CAUSES OF ACTION WHICH MAY ARISE AS A CONSEQUENCE OF TIPTON COUNTY GIS PROVIDING THIS INFORMATION. REPRODUCTION OF THIS MAP IS PROHIBITED WITHOUT PERMISSION FROM TIPTON COUNTY GIS.

Local Page # **095**

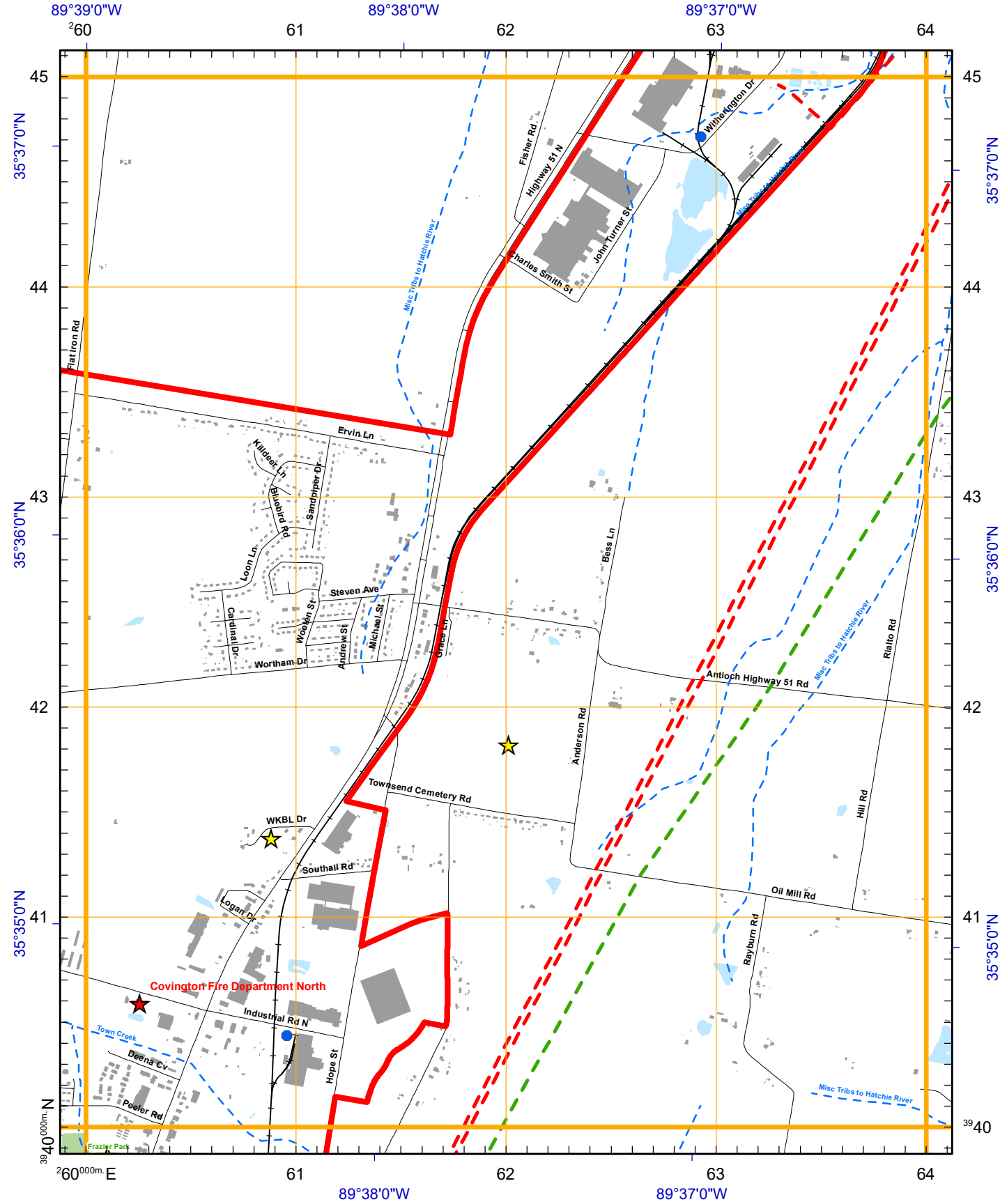

U.S. National Grid

100,000 -m Square ID

YV|BE

Grid Zone Designation

15S|16S

GN TN MN

Grid north to true north = .21°
Magnetic declination = 1.0°
Date of declination January 31, 2011
Rate declination change = .1° W/Year

Map updated October 2023 by TCGIS

TIPTON COUNTY GIS MAKES NO WARRANTY, EXPRESS OR IMPLIED, NOR ANY GUARANTY AS TO THE CONTENT, SEQUENCE, ACCURACY, TIMELINESS OR COMPLETENESS OF ANY OF THE INFORMATION PROVIDED. TIPTON COUNTY GIS EXPLICITLY DISCLAIMS ALL REPRESENTATIONS AND WARRANTIES. THE READER AGREES TO HOLD HARMLESS TIPTON COUNTY GIS FOR ANY CAUSE OF ACTION AND COSTS ASSOCIATED WITH ANY CAUSES OF ACTION WHICH MAY ARISE AS A CONSEQUENCE OF TIPTON COUNTY GIS PROVIDING THIS INFORMATION. REPRODUCTION OF THIS MAP IS PROHIBITED WITHOUT PERMISSION FROM TIPTON COUNTY GIS.

Local Page # **096**

U.S. National Grid

100,000 -m Square ID

YV|BE

Grid Zone Designation

15S|16S

GN TN MN

Grid north to true north = .21°
Magnetic declination = 1.0°
Date of declination January 31, 2011
Rate declination change = .1° W/Year

0 1,000 Meters

0 5,000 Feet

1:25,000 (Printed Size Letter)

Map updated October 2023 by TCGIS

TIPTON COUNTY GIS MAKES NO WARRANTY, EXPRESS OR IMPLIED, NOR ANY GUARANTY AS TO THE CONTENT, SEQUENCE, ACCURACY, TIMELINESS OR COMPLETENESS OF ANY OF THE INFORMATION PROVIDED. TIPTON COUNTY GIS EXPLICITLY DISCLAIMS ALL REPRESENTATIONS AND WARRANTIES. THE READER AGREES TO HOLD HARMLESS TIPTON COUNTY GIS FOR ANY CAUSE OF ACTION AND COSTS ASSOCIATED WITH ANY CAUSES OF ACTION WHICH MAY ARISE AS A CONSEQUENCE OF TIPTON COUNTY GIS PROVIDING THIS INFORMATION. REPRODUCTION OF THIS MAP IS PROHIBITED WITHOUT PERMISSION FROM TIPTON COUNTY GIS.

Local Page # **097**

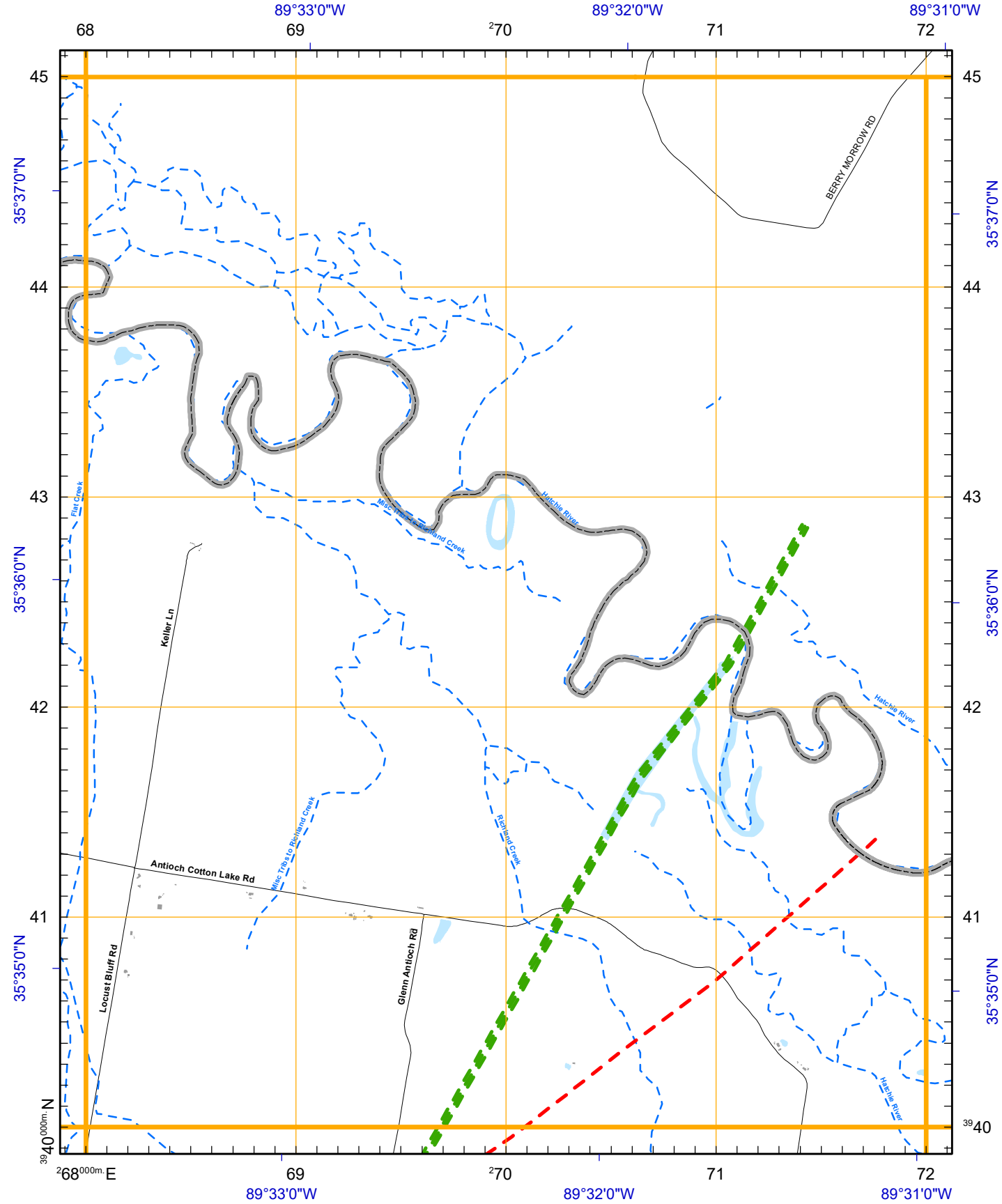

U.S. National Grid

100,000 -m Square ID

YV|BE

Grid Zone Designation

15S|16S

GN TN MN

Grid north to true north = .21°
Magnetic declination = 1.0°
Date of declination January 31, 2011
Rate declination change = .1° W/Year

0 1,000 Meters

0 5,000 Feet

1:25,000 (Printed Size Letter)

Map updated October 2023 by TCGIS

TIPTON COUNTY GIS MAKES NO WARRANTY, EXPRESS OR IMPLIED, NOR ANY GUARANTY AS TO THE CONTENT, SEQUENCE, ACCURACY, TIMELINESS OR COMPLETENESS OF ANY OF THE INFORMATION PROVIDED. TIPTON COUNTY GIS EXPLICITLY DISCLAIMS ALL REPRESENTATIONS AND WARRANTIES. THE READER AGREES TO HOLD HARMLESS TIPTON COUNTY GIS FOR ANY CAUSE OF ACTION AND COSTS ASSOCIATED WITH ANY CAUSES OF ACTION WHICH MAY ARISE AS A CONSEQUENCE OF TIPTON COUNTY GIS PROVIDING THIS INFORMATION. REPRODUCTION OF THIS MAP IS PROHIBITED WITHOUT PERMISSION FROM TIPTON COUNTY GIS.

Local Page # **098**

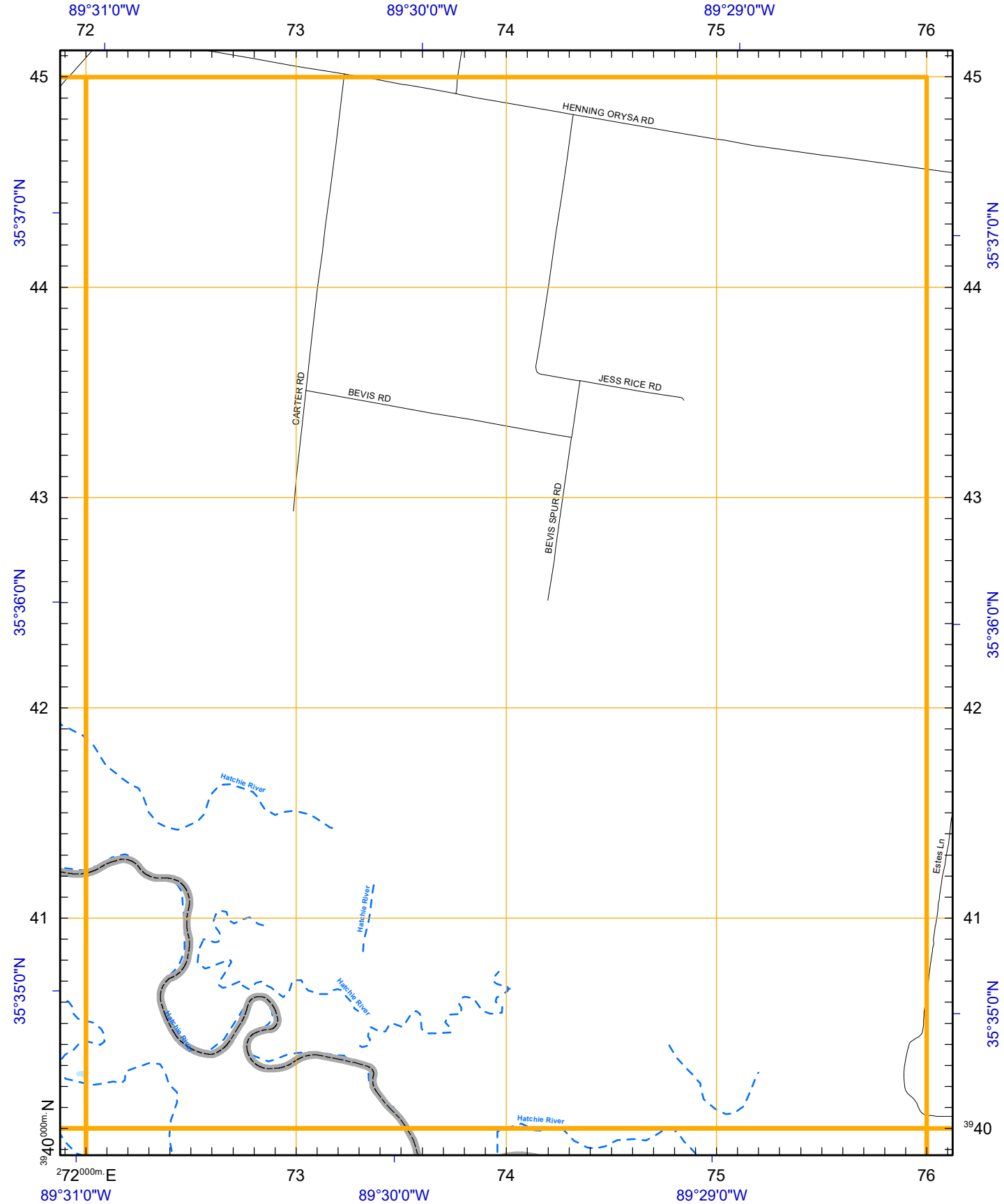

U.S. National Grid
100,000 -m Square ID
YV|BE
Grid Zone Designation
15S|16S

GN TN MN

Grid north to true north = .21°
Magnetic declination = 1.0°
Date of declination January 31, 2011
Rate declination change = .1° W/Year

0 1,000 Meters

0 5,000 Feet

1:25,000 (Printed Size Letter)

Map updated October 2023 by TCGIS

TIPTON COUNTY GIS MAKES NO WARRANTY, EXPRESS OR IMPLIED, NOR ANY GUARANTY AS TO THE CONTENT, SEQUENCE, ACCURACY, TIMELINESS OR COMPLETENESS OF ANY OF THE INFORMATION PROVIDED. TIPTON COUNTY GIS EXPLICITLY DISCLAIMS ALL REPRESENTATIONS AND WARRANTIES. THE READER AGREES TO HOLD HARMLESS TIPTON COUNTY GIS FOR ANY CAUSE OF ACTION AND COSTS ASSOCIATED WITH ANY CAUSES OF ACTION WHICH MAY ARISE AS A CONSEQUENCE OF TIPTON COUNTY GIS PROVIDING THIS INFORMATION. REPRODUCTION OF THIS MAP IS PROHIBITED WITHOUT PERMISSION FROM TIPTON COUNTY GIS.

Local Page # **099**

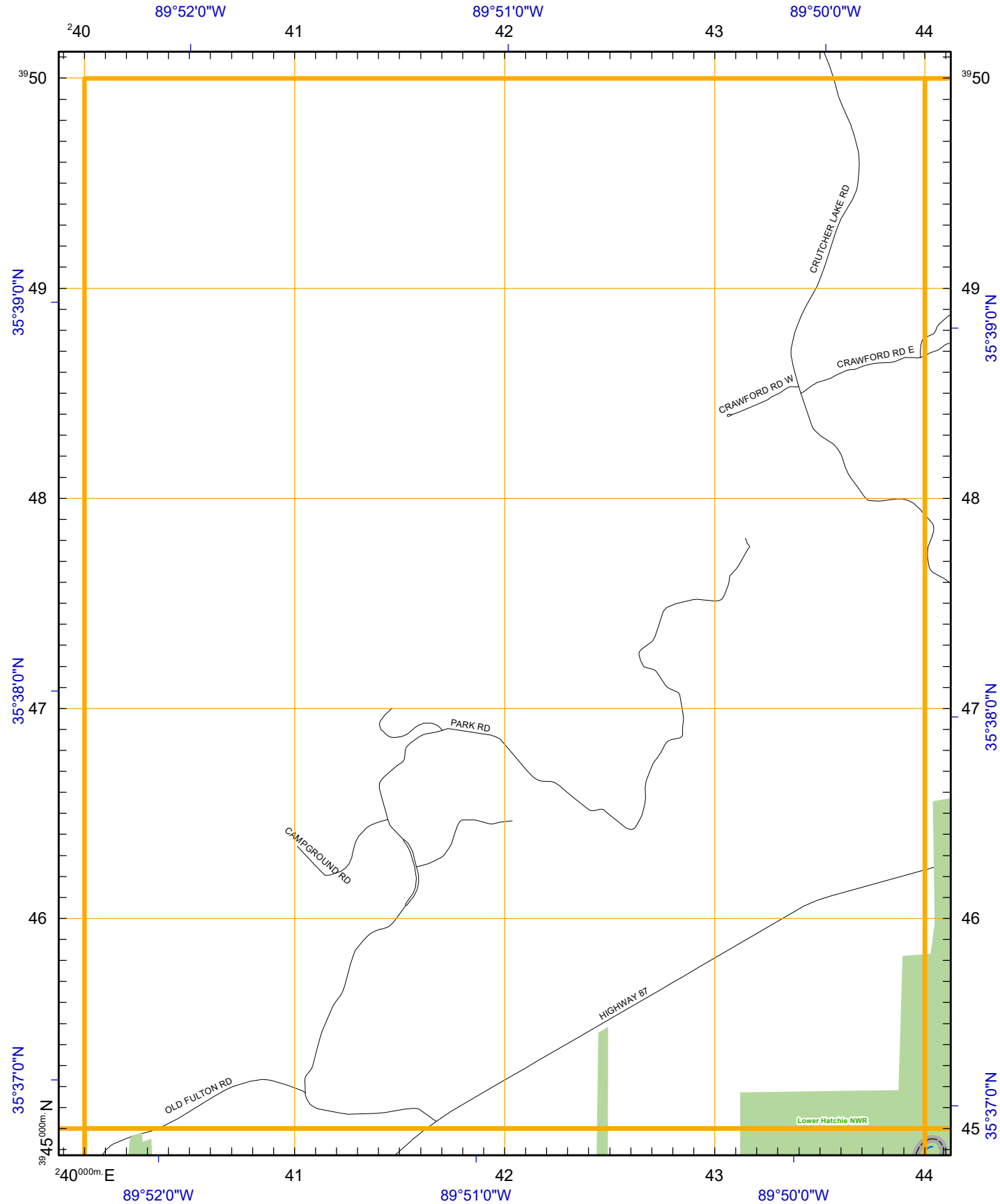

U.S. National Grid

100,000 -m Square ID

YV|BE

Grid Zone Designation

15S|16S

GN TN MN

Grid north to true north = .21°
Magnetic declination = 1.0°
Date of declination January 31, 2011
Rate declination change = .1° W/Year

0 1,000 Meters

0 5,000 Feet

1:25,000 (Printed Size Letter)

Map updated October 2023 by TCGIS

TIPTON COUNTY GIS MAKES NO WARRANTY, EXPRESS OR IMPLIED, NOR ANY GUARANTY AS TO THE CONTENT, SEQUENCE, ACCURACY, TIMELINESS OR COMPLETENESS OF ANY OF THE INFORMATION PROVIDED. TIPTON COUNTY GIS EXPLICITLY DISCLAIMS ALL REPRESENTATIONS AND WARRANTIES. THE READER AGREES TO HOLD HARMLESS TIPTON COUNTY GIS FOR ANY CAUSE OF ACTION AND COSTS ASSOCIATED WITH ANY CAUSES OF ACTION WHICH MAY ARISE AS A CONSEQUENCE OF TIPTON COUNTY GIS PROVIDING THIS INFORMATION. REPRODUCTION OF THIS MAP IS PROHIBITED WITHOUT PERMISSION FROM TIPTON COUNTY GIS.

Local Page # **100**

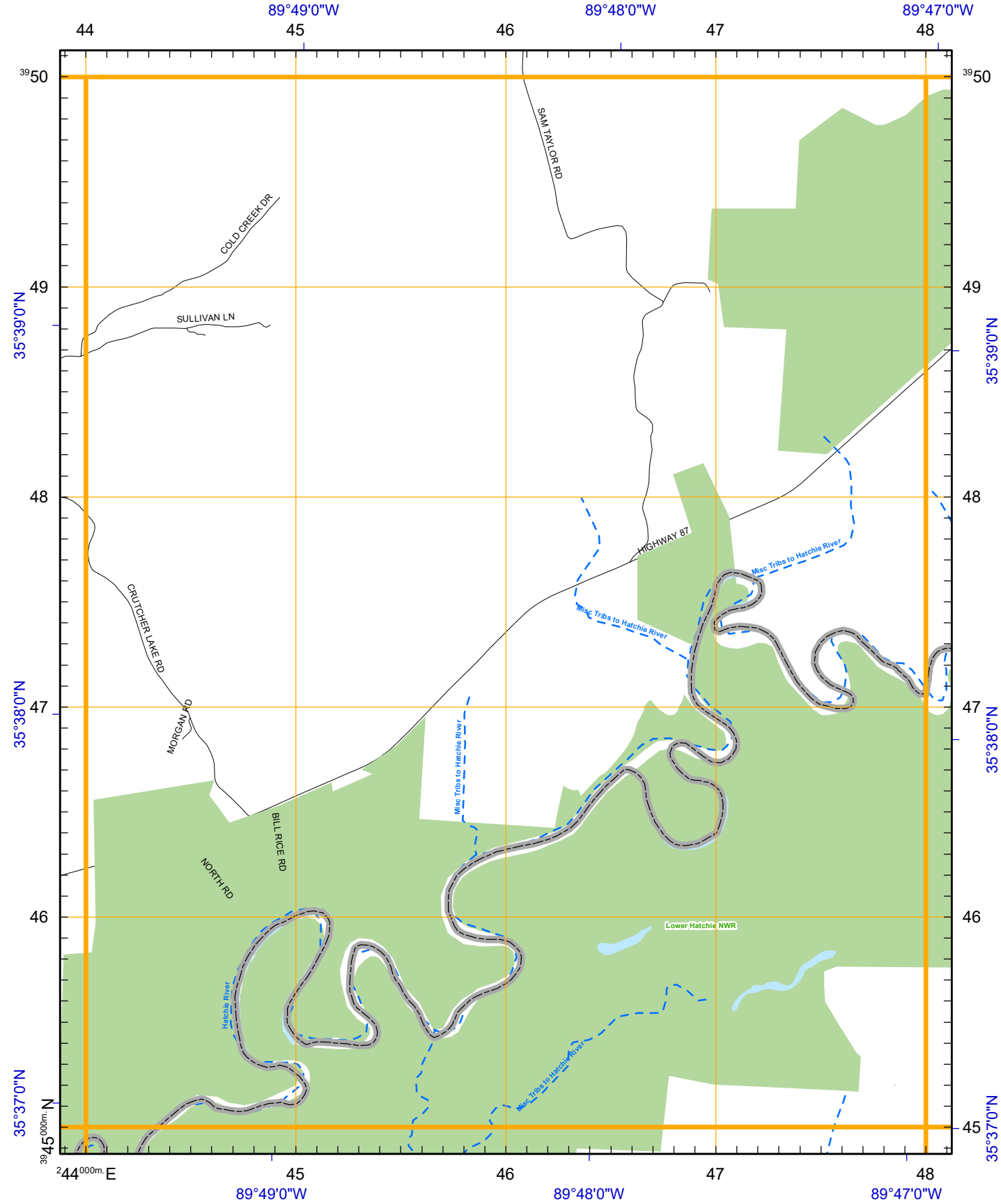

U.S. National Grid

100,000 -m Square ID

YV|BE

Grid Zone Designation

15S|16S

GN TN MN

Grid north to true north = .21°
Magnetic declination = 1.0°
Date of declination January 31, 2011
Rate declination change = .1° W/Year

0 1,000 Meters

0 5,000 Feet

1:25,000 (Printed Size Letter)

Map updated October 2023 by TCGIS

TIPTON COUNTY GIS MAKES NO WARRANTY, EXPRESS OR IMPLIED, NOR ANY GUARANTY AS TO THE CONTENT, SEQUENCE, ACCURACY, TIMELINESS OR COMPLETENESS OF ANY OF THE INFORMATION PROVIDED. TIPTON COUNTY GIS EXPLICITLY DISCLAIMS ALL REPRESENTATIONS AND WARRANTIES. THE READER AGREES TO HOLD HARMLESS TIPTON COUNTY GIS FOR ANY CAUSE OF ACTION AND COSTS ASSOCIATED WITH ANY CAUSES OF ACTION WHICH MAY ARISE AS A CONSEQUENCE OF TIPTON COUNTY GIS PROVIDING THIS INFORMATION. REPRODUCTION OF THIS MAP IS PROHIBITED WITHOUT PERMISSION FROM TIPTON COUNTY GIS.

Local Page # **101**

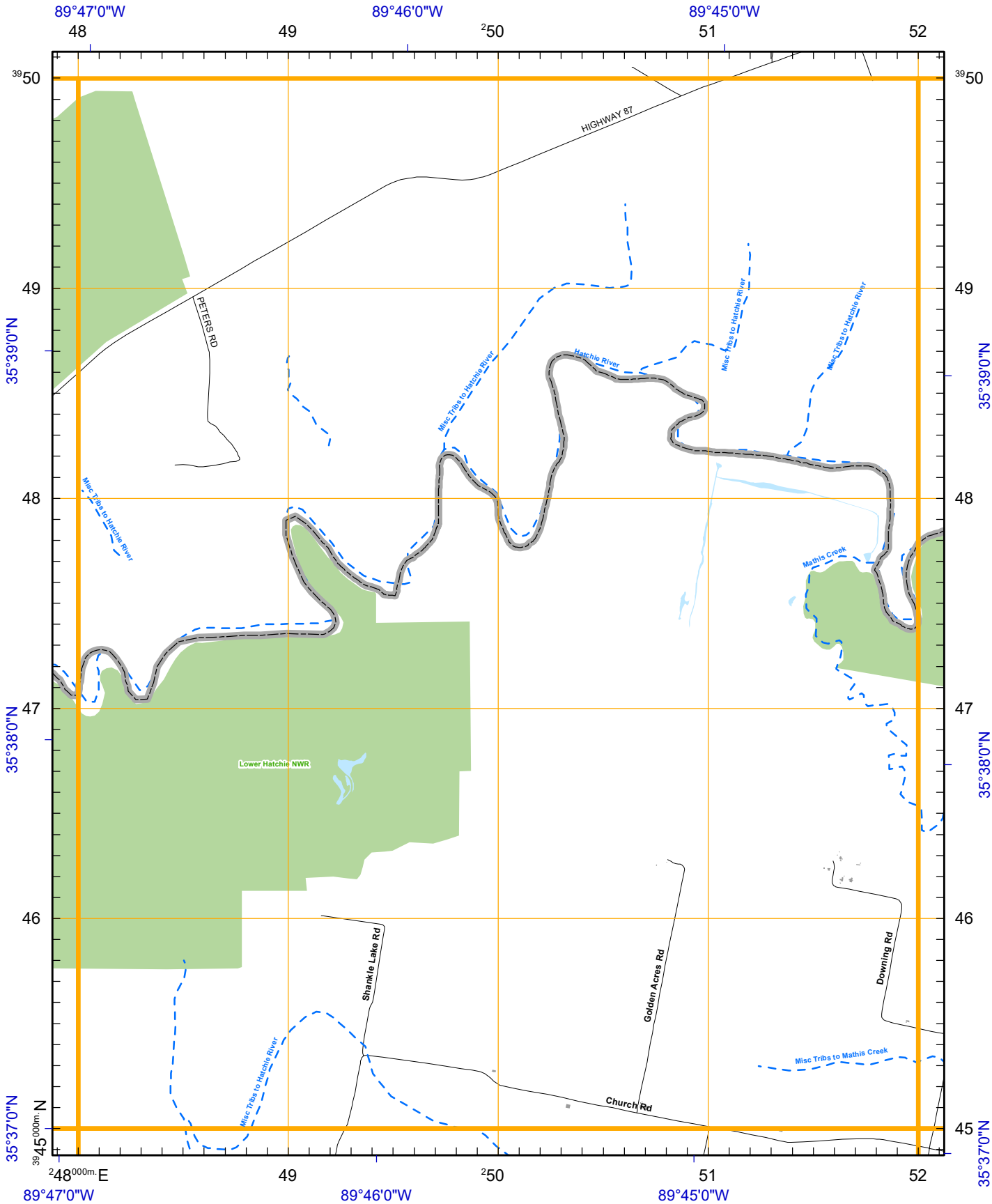

U.S. National Grid

100,000 -m Square ID

YV|BE

Grid Zone Designation

15S|16S

GN TN MN

Grid north to true north = .21°
Magnetic declination = 1.0°
Date of declination January 31, 2011
Rate declination change = .1° W/Year

0 1,000 Meters

0 5,000 Feet

1:25,000 (Printed Size Letter)

Map updated October 2023 by TCGIS

TIPTON COUNTY GIS MAKES NO WARRANTY, EXPRESS OR IMPLIED, NOR ANY GUARANTY AS TO THE CONTENT, SEQUENCE, ACCURACY, TIMELINESS OR COMPLETENESS OF ANY OF THE INFORMATION PROVIDED. TIPTON COUNTY GIS EXPLICITLY DISCLAIMS ALL REPRESENTATIONS AND WARRANTIES. THE READER AGREES TO HOLD HARMLESS TIPTON COUNTY GIS FOR ANY CAUSE OF ACTION AND COSTS ASSOCIATED WITH ANY CAUSES OF ACTION WHICH MAY ARISE AS A CONSEQUENCE OF TIPTON COUNTY GIS PROVIDING THIS INFORMATION. REPRODUCTION OF THIS MAP IS PROHIBITED WITHOUT PERMISSION FROM TIPTON COUNTY GIS.

Local Page # **102**

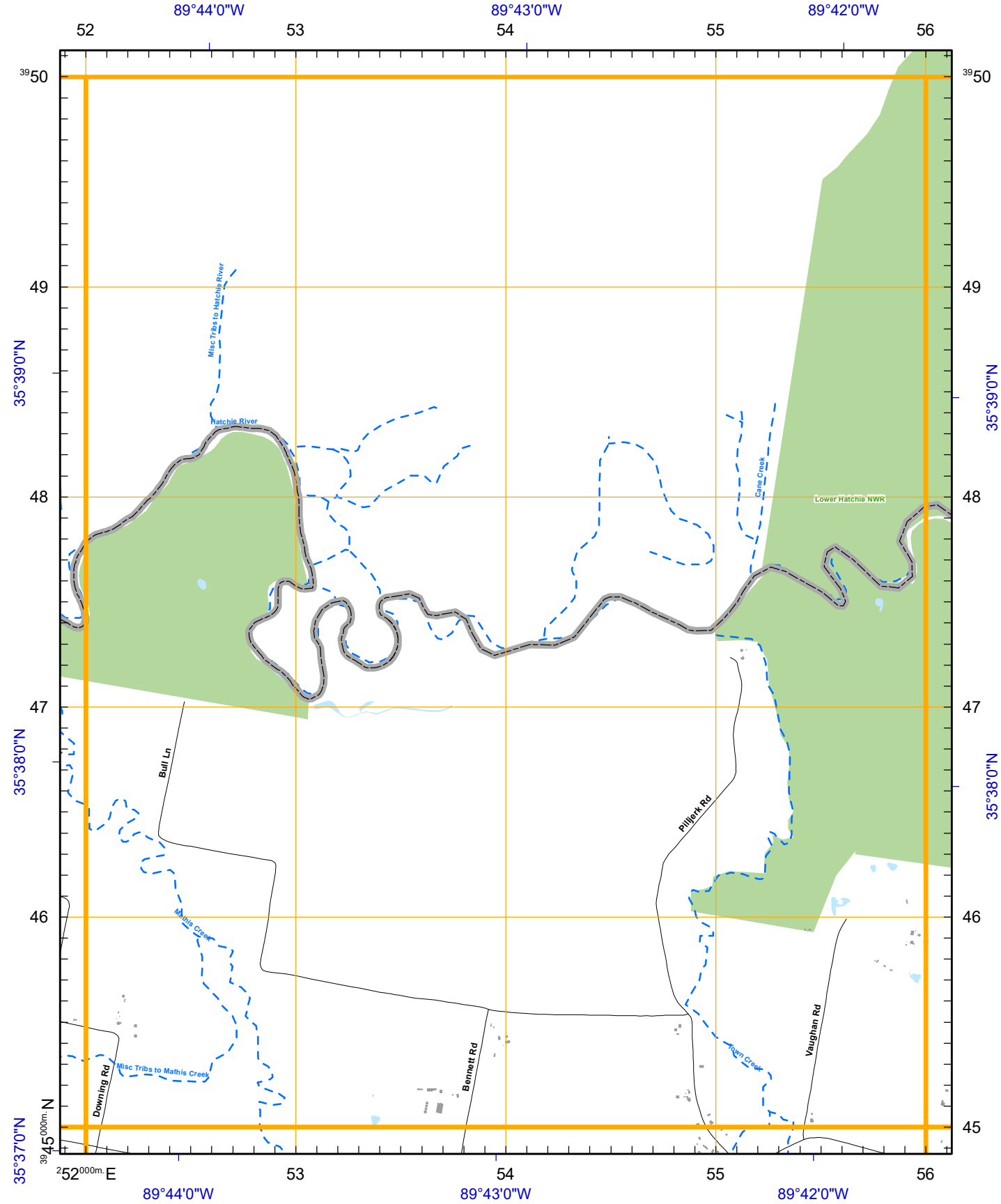

U.S. National Grid

100,000 -m Square ID

YV|BE

Grid Zone Designation

15S|16S

GN TN MN

Grid north to true north = .21°
Magnetic declination = 1.0°
Date of declination January 31, 2011
Rate declination change = .1° W/Year

0 1,000 Meters

0 5,000 Feet

1:25,000 (Printed Size Letter)

Map updated October 2023 by TCGIS

TIPTON COUNTY GIS MAKES NO WARRANTY, EXPRESS OR IMPLIED, NOR ANY GUARANTY AS TO THE CONTENT, SEQUENCE, ACCURACY, TIMELINESS OR COMPLETENESS OF ANY OF THE INFORMATION PROVIDED. TIPTON COUNTY GIS EXPLICITLY DISCLAIMS ALL REPRESENTATIONS AND WARRANTIES. THE READER AGREES TO HOLD HARMLESS TIPTON COUNTY GIS FOR ANY CAUSE OF ACTION AND COSTS ASSOCIATED WITH ANY CAUSES OF ACTION WHICH MAY ARISE AS A CONSEQUENCE OF TIPTON COUNTY GIS PROVIDING THIS INFORMATION. REPRODUCTION OF THIS MAP IS PROHIBITED WITHOUT PERMISSION FROM TIPTON COUNTY GIS.

Local Page # **103**

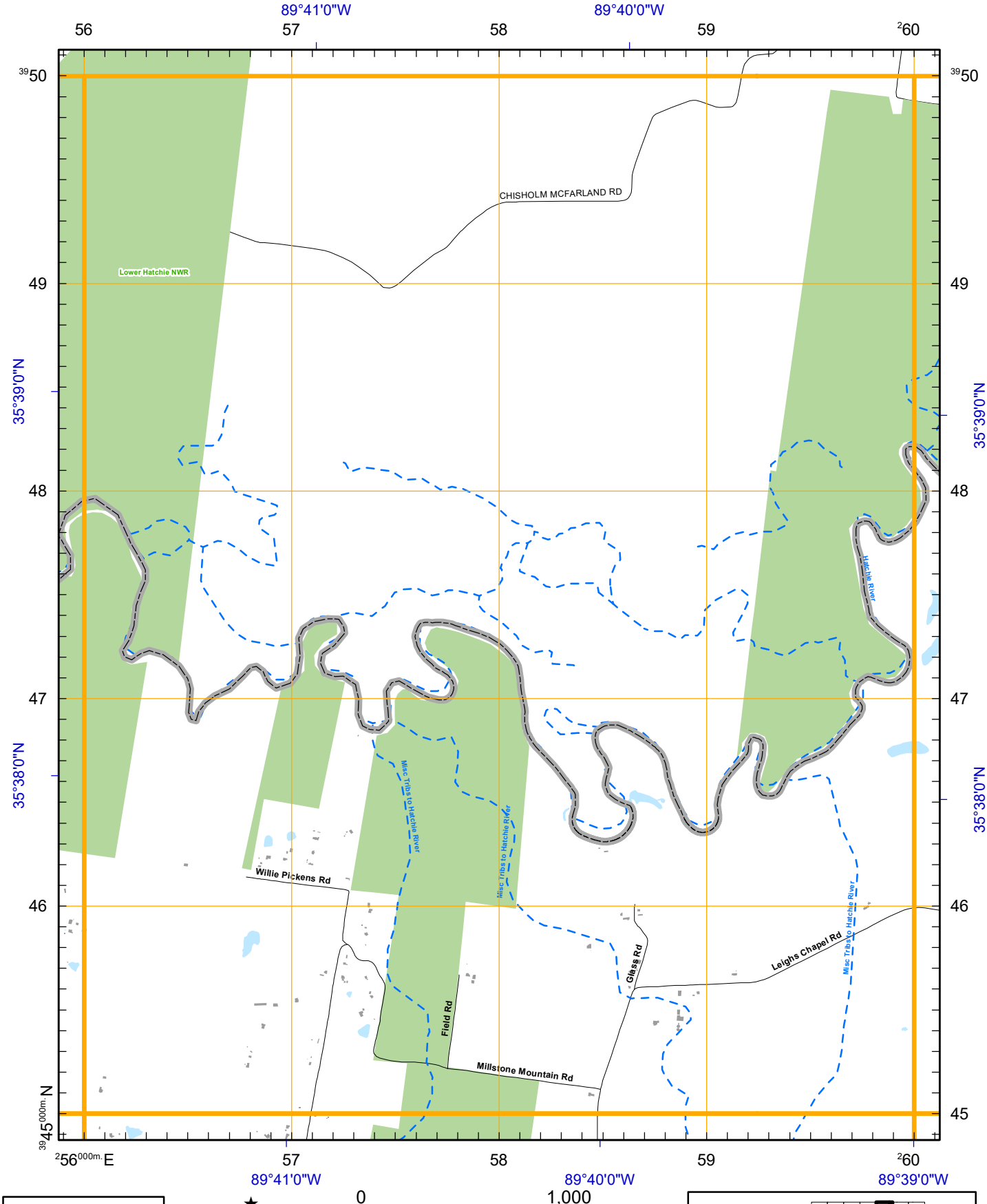

U.S. National Grid

100,000 -m Square ID

YV|BE

Grid Zone Designation

15S|16S

GN TN MN

Grid north to true north = .21°
Magnetic declination = 1.0°
Date of declination January 31, 2011
Rate declination change = .1° W/Year

0 1,000 Meters

0 5,000 Feet

1:25,000 (Printed Size Letter)

Map updated October 2023 by TCGIS

TIPTON COUNTY GIS MAKES NO WARRANTY, EXPRESS OR IMPLIED, NOR ANY GUARANTY AS TO THE CONTENT, SEQUENCE, ACCURACY, TIMELINESS OR COMPLETENESS OF ANY OF THE INFORMATION PROVIDED. TIPTON COUNTY GIS EXPLICITLY DISCLAIMS ALL REPRESENTATIONS AND WARRANTIES. THE READER AGREES TO HOLD HARMLESS TIPTON COUNTY GIS FOR ANY CAUSE OF ACTION AND COSTS ASSOCIATED WITH ANY CAUSES OF ACTION WHICH MAY ARISE AS A CONSEQUENCE OF TIPTON COUNTY GIS PROVIDING THIS INFORMATION. REPRODUCTION OF THIS MAP IS PROHIBITED WITHOUT PERMISSION FROM TIPTON COUNTY GIS.

Local Page # **104**

89°39'0"W
89°38'0"W
89°37'0"W
35°40'0"N
35°39'0"N
35°38'0"N
BUD JENNINGS RD
COOPER CREEK RD
Bear Creek
Copper Springs Creek
Misc. Tribs to Hatchie River
Hatchie River
Lower Hatchie NWR
HIGHWAY 51 S
Highway 51 N
Turner Field Rd
Turning Point Rd
Leighs Chapel Rd
Flat Iron Rd
Fisher Rd
Rialto Rd
Gaines Rd
Withington Dr
Jetton Dr
U.S. National Grid
100,000 -m Square ID
YV|BE
Grid Zone Designation
15S|16S
GN TN MN
Grid north to true north = .21°
Magnetic declination = 1.0°
Date of declination January 31, 2011
Rate declination change = .1° W/Year
0 1,000 Meters
0 5,000 Feet
1:25,000 (Printed Size Letter)
Map updated October 2023 by TCGIS
Local Page # 105

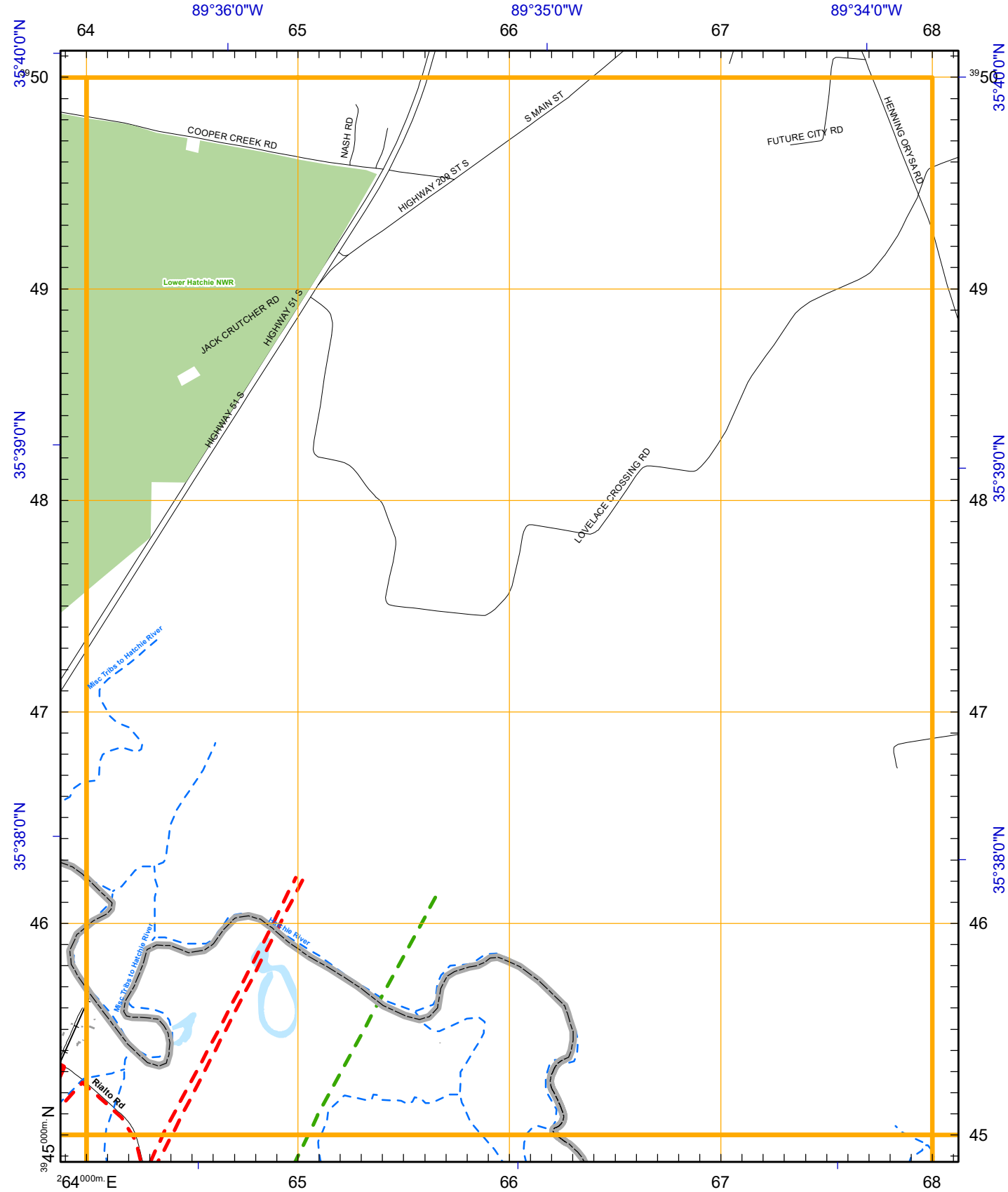

U.S. National Grid
100,000 -m Square ID
YV|BE
Grid Zone Designation
15S|16S

GN TN MN

Grid north to true north = .21°
Magnetic declination = 1.0°
Date of declination January 31, 2011
Rate declination change = .1° W/Year

0 1,000 Meters

0 5,000 Feet

1:25,000 (Printed Size Letter)

Map updated October 2023 by TCGIS

TIPTON COUNTY GIS MAKES NO WARRANTY, EXPRESS OR IMPLIED, NOR ANY GUARANTY AS TO THE CONTENT, SEQUENCE, ACCURACY, TIMELINESS OR COMPLETENESS OF ANY OF THE INFORMATION PROVIDED. TIPTON COUNTY GIS EXPLICITLY DISCLAIMS ALL REPRESENTATIONS AND WARRANTIES. THE READER AGREES TO HOLD HARMLESS TIPTON COUNTY GIS FOR ANY CAUSE OF ACTION AND COSTS ASSOCIATED WITH ANY CAUSES OF ACTION WHICH MAY ARISE AS A CONSEQUENCE OF TIPTON COUNTY GIS PROVIDING THIS INFORMATION. REPRODUCTION OF THIS MAP IS PROHIBITED WITHOUT PERMISSION FROM TIPTON COUNTY GIS.

Local Page # **106**